

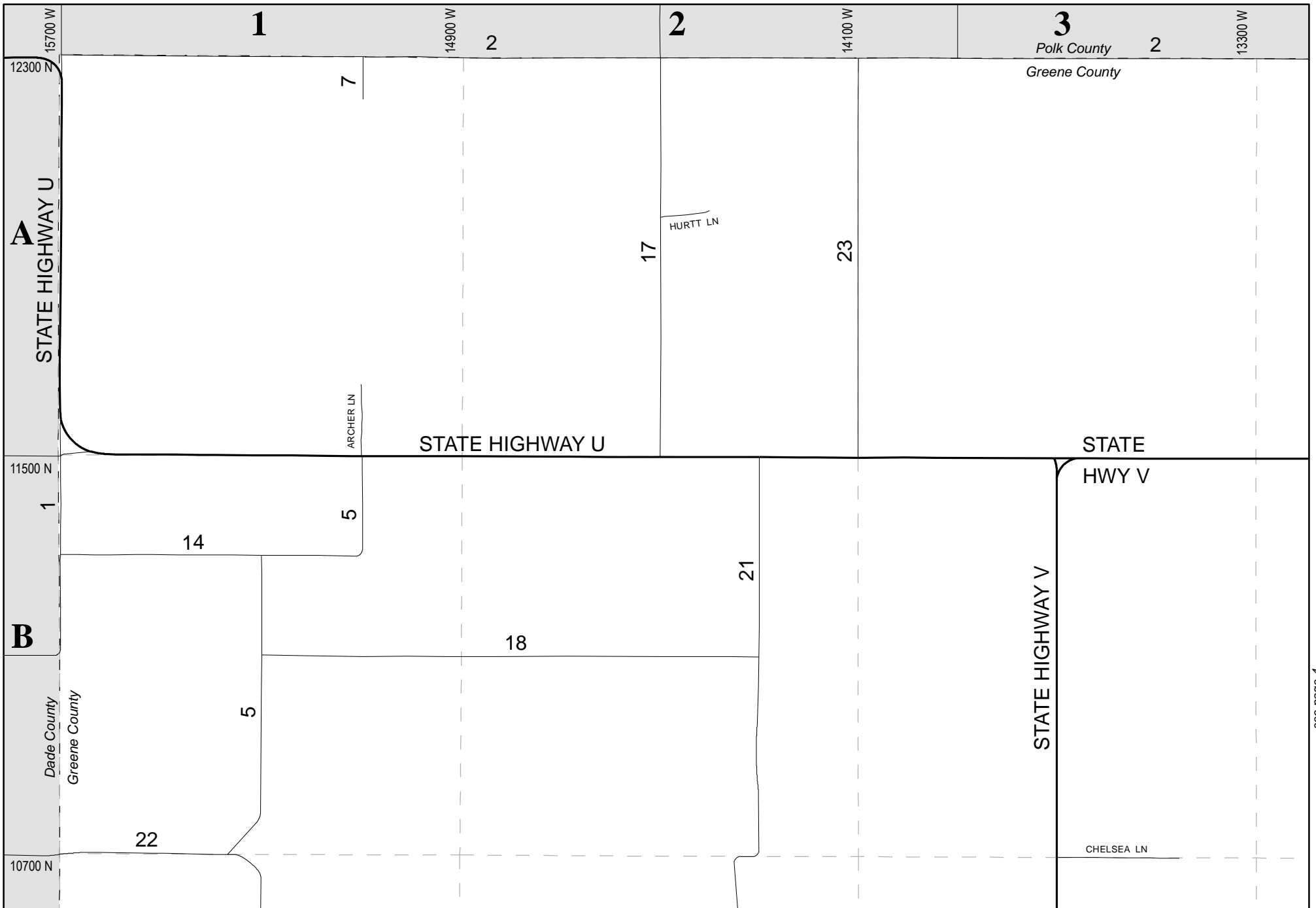
2024
GREENE COUNTY
ROAD ATLAS

Directory of Map Pages

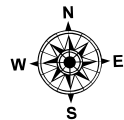
1 2 3 4 5 6 7 8 9 10 11 12 13 14 15 16 17 18 19 20 21 22 23 24 25 26 27 28 29 30 31

A	B	p. 2	p. 4	p. 6	p. 8	p. 10	p. 12	p. 14	p. 16	p. 18	p. 20
C	D	p. 3	p. 5	p. 7	p. 9	p. 11	p. 13	p. 15	p. 17	p. 19	p. 21
E	F	p. 40	p. 38	p. 36	p. 34	p. 32	p. 30	p. 28	p. 26	p. 24	p. 22
G	H	p. 41	p. 39	p. 37	p. 35	p. 33	p. 31	p. 29	p. 27	p. 25	p. 23
I	J	p. 42	p. 43	p. 44	p. 45	p. 46	p. 47	p. 48	p. 49	p. 50	p. 51
Ja	K	p. 70	p. 68	p. 66	p. 64	p. 62	p. 60	p. 58	p. 56	p. 54	p. 52
L	M	p. 71	p. 69	p. 67	p. 65	p. 63	p. 61	p. 59	p. 57	p. 55	p. 53
N	O	p. 72	p. 74	p. 76	p. 78	p. 80	p. 82	p. 84	p. 86	p. 88	p. 90
P	Q	p. 73	p. 75	p. 77	p. 79	p. 81	p. 83	p. 85	p. 87	p. 89	p. 91
R	S	p. 110	p. 108	p. 106	p. 104	p. 102	p. 100	p. 98	p. 96	p. 94	p. 92
T	U	p. 111	p. 109	p. 107	p. 105	p. 103	p. 101	p. 99	p. 97	p. 95	p. 93
V											


Street Index - See Page 112



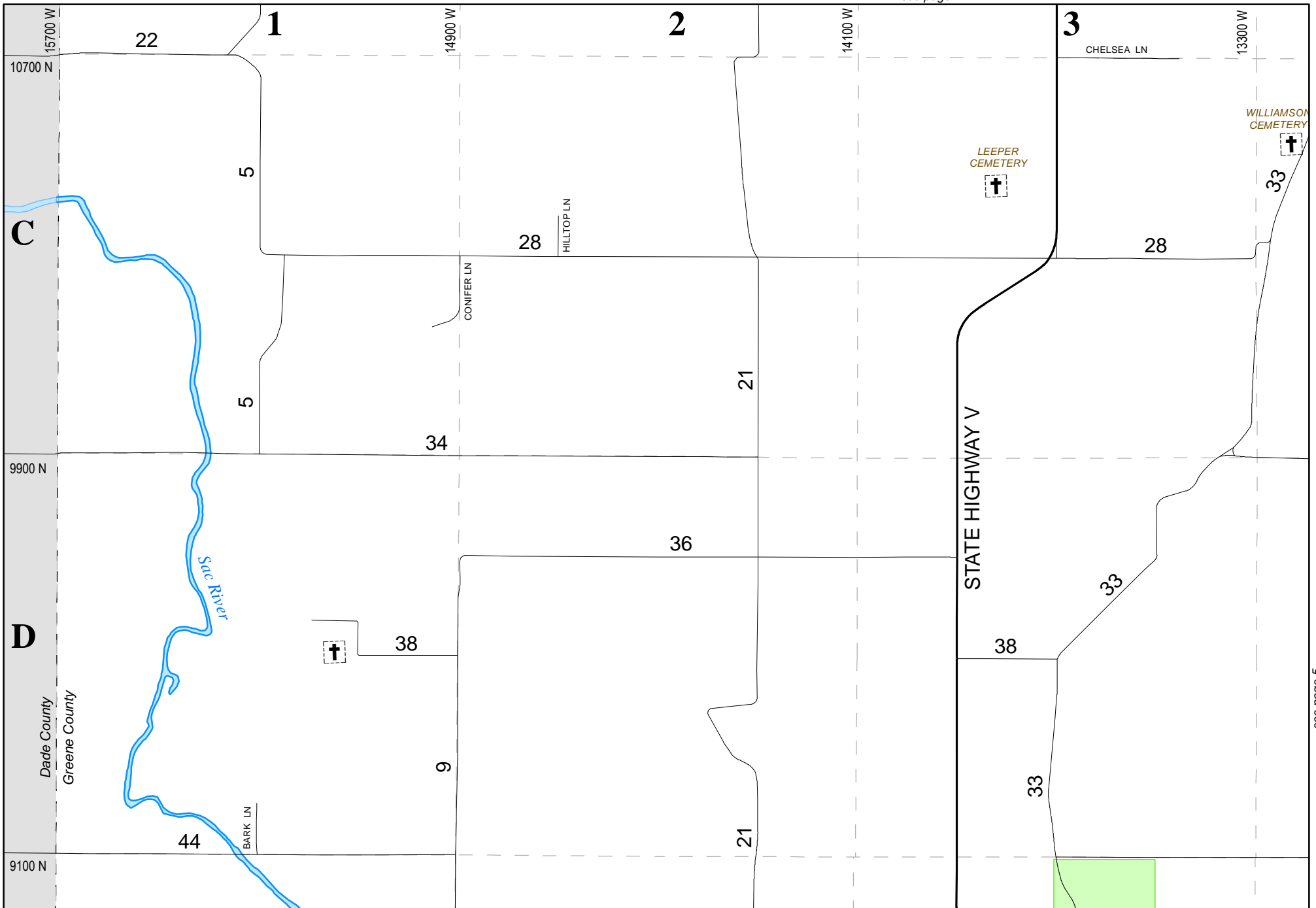
Greene County Road Atlas



2



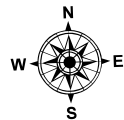
DISCLAIMER
 All information on the map is provided "as is" for general information purposes only. Greene County and all other contributing data suppliers make no warranties, expressed or implied, concerning the accuracy, completeness, reliability or suitability of the data for any particular purpose. Greene County and all other contributing data suppliers assume no liability associated with the use or misuse of this data.




see page 5



Greene County Road Atlas

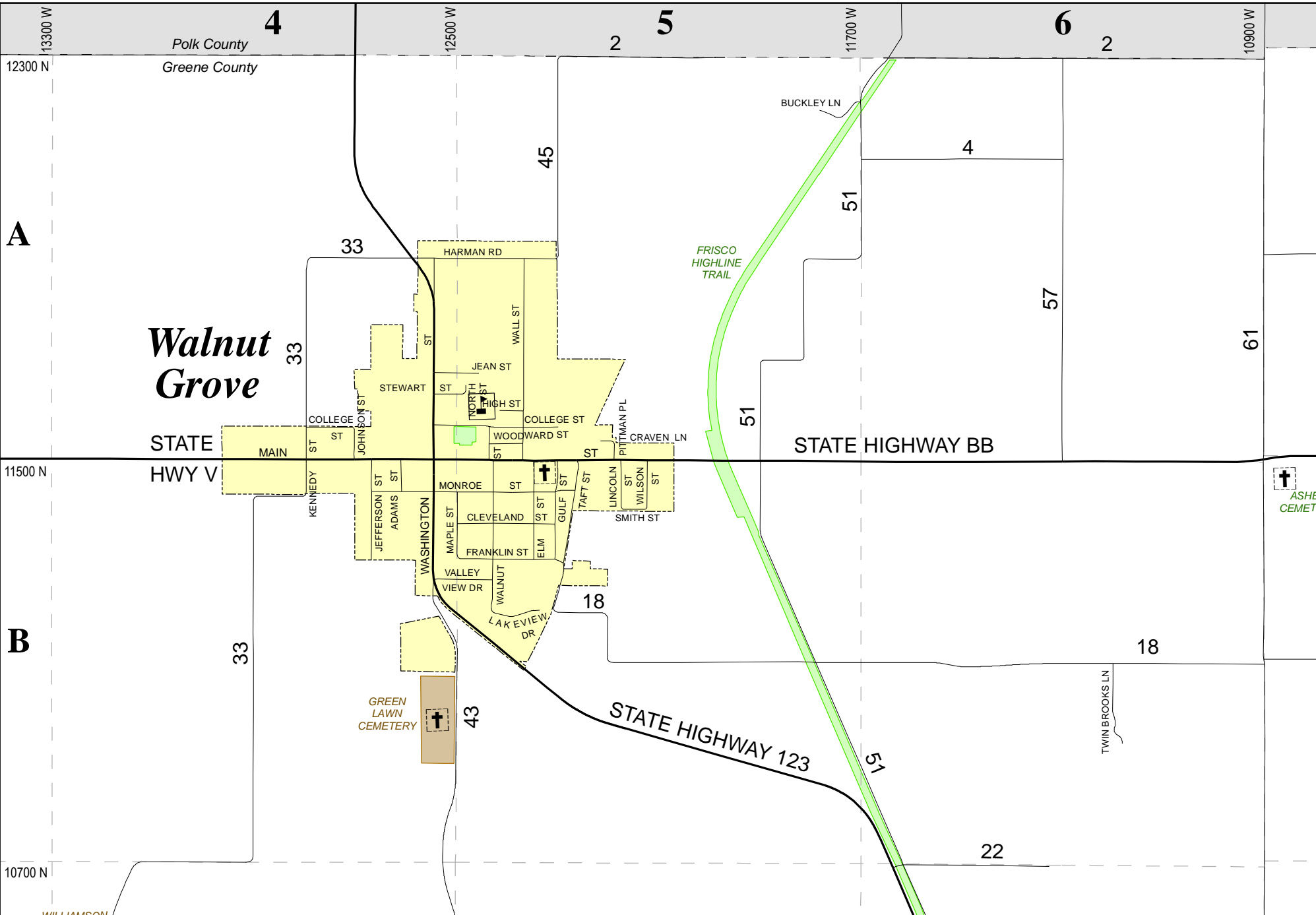


3



DISCLAIMER
 All information on the map is provided "as is" for general information purposes only. Greene County and all other contributing data suppliers make no warranties, expressed or implied, concerning the accuracy, completeness, reliability or suitability of the data for any particular purpose. Greene County and all other contributing data suppliers assume no liability associated with the use or misuse of this data.

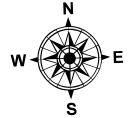
see page 2




see page 6



Greene County Road Atlas

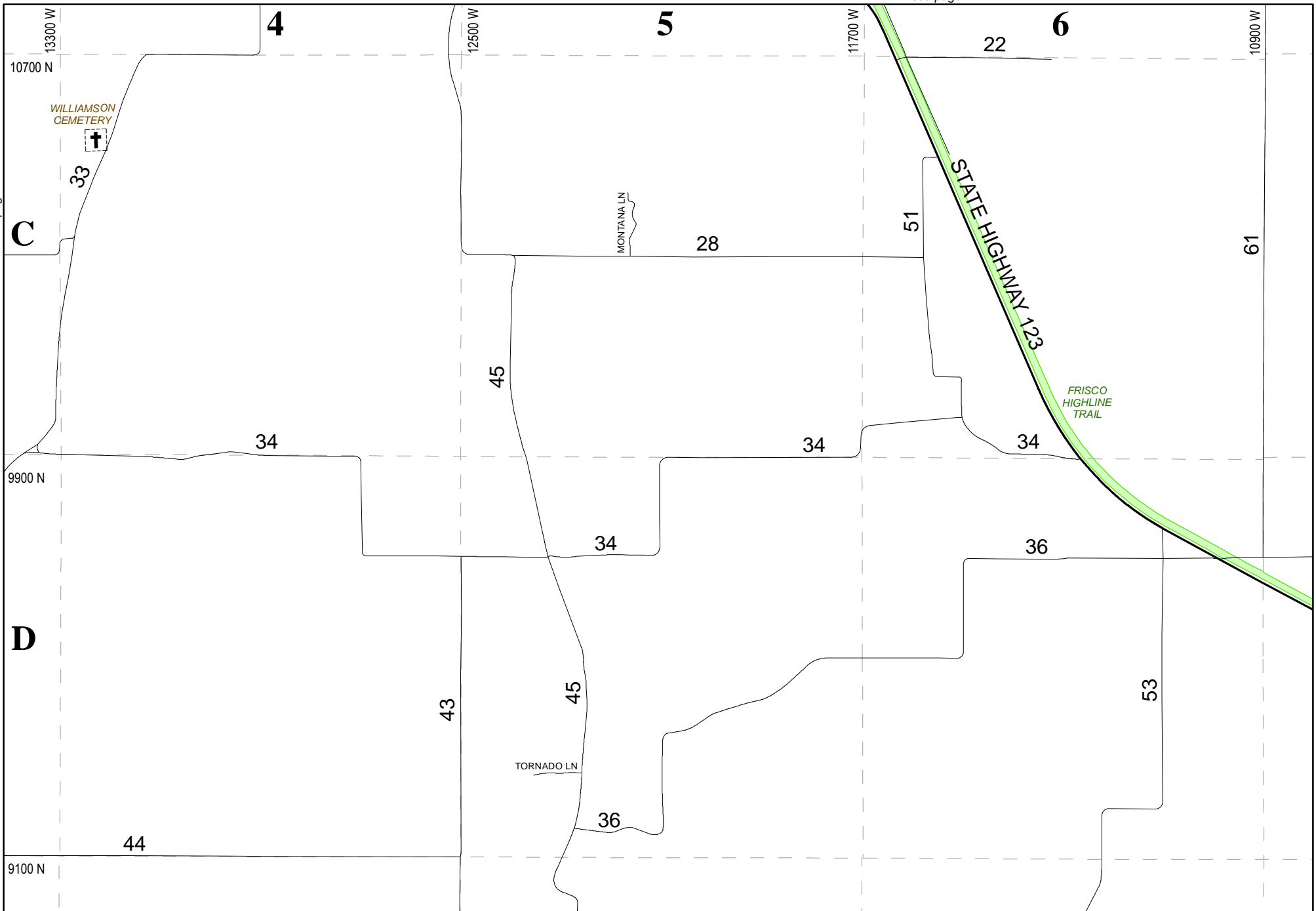


4

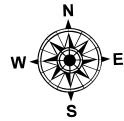


DISCLAIMER
 All information on the map is provided "as is" for general information purposes only. Greene County and all other contributing data suppliers make no warranties, expressed or implied, concerning the accuracy, completeness, reliability or suitability of the data for any particular purpose. Greene County and all other contributing data suppliers assume no liability associated with the use or misuse of this data.


see page 5



Greene County Road Atlas

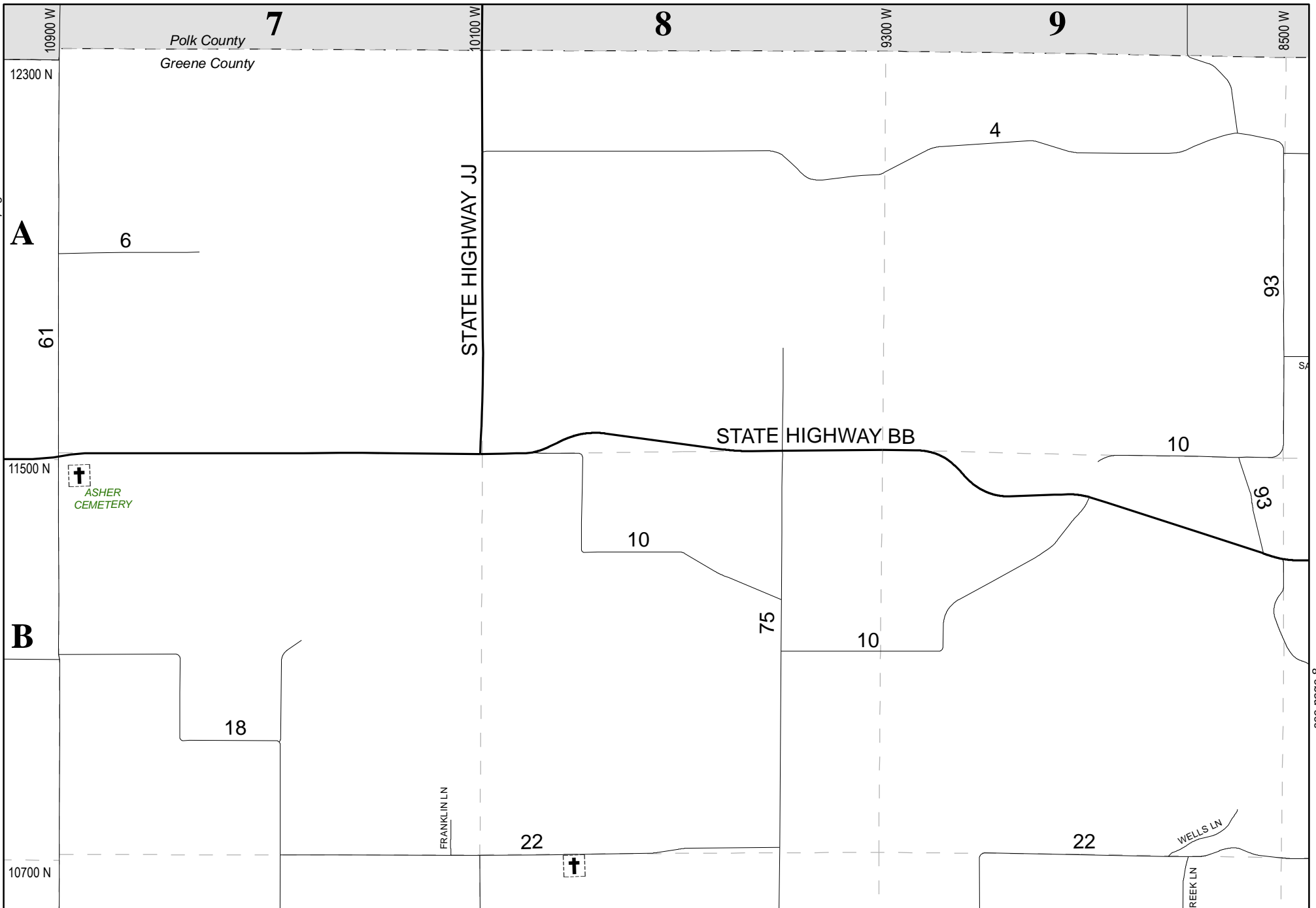


5



DISCLAIMER
 All information on the map is provided "as is" for general information purposes only. Greene County and all other contributing data suppliers make no warranties, expressed or implied, concerning the accuracy, completeness, reliability or suitability of the data for any particular purpose. Greene County and all other contributing data suppliers assume no liability associated with the use or misuse of this data.

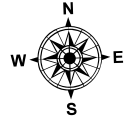
see page 4




see page 8



Greene County Road Atlas



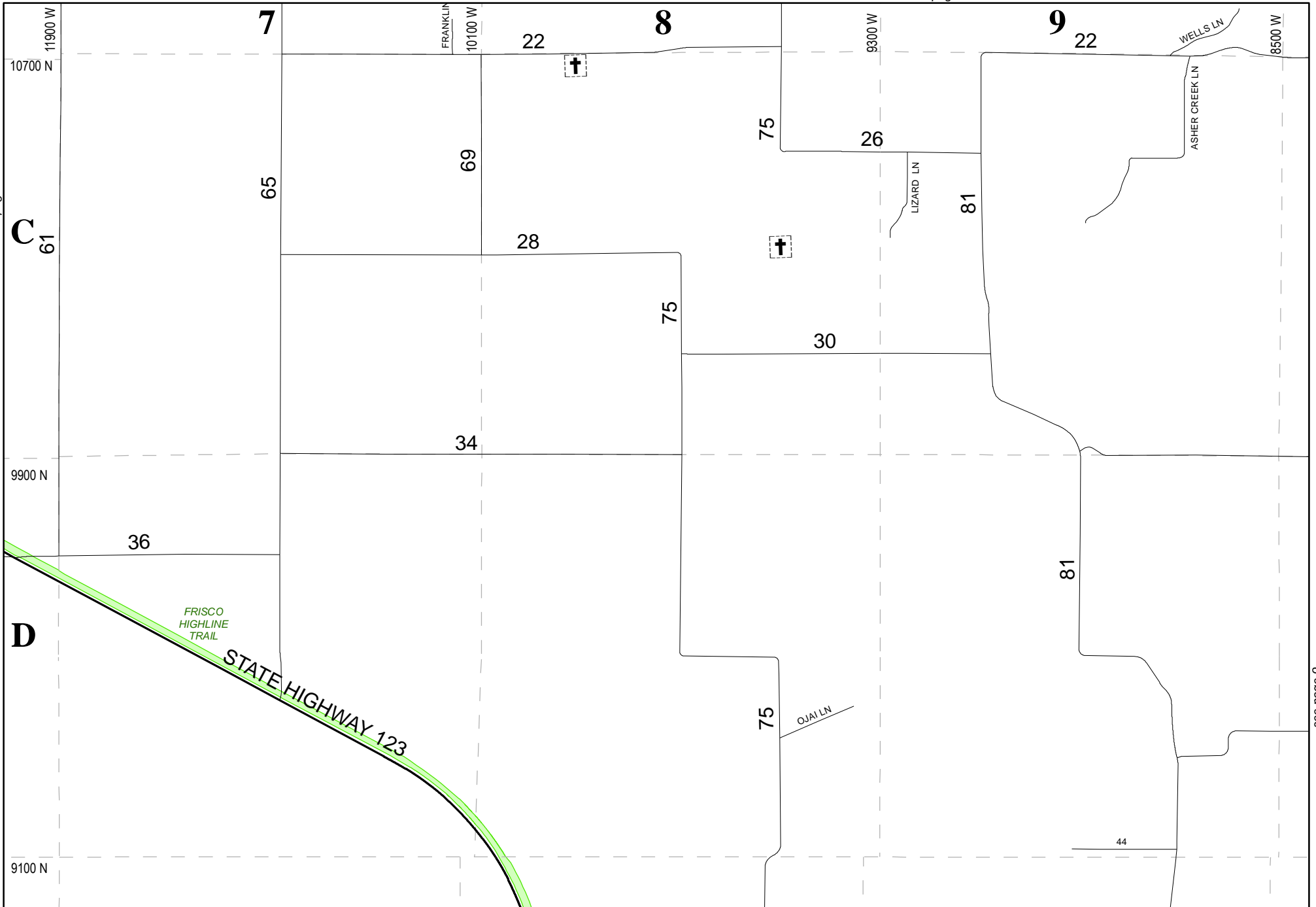
6



DISCLAIMER
 All information on the map is provided "as is" for general information purposes only. Greene County and all other contributing data suppliers make no warranties, expressed or implied, concerning the accuracy, completeness, reliability or suitability of the data for any particular purpose. Greene County and all other contributing data suppliers assume no liability associated with the use or misuse of this data.

see page 7

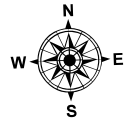
see page 5




see page 9



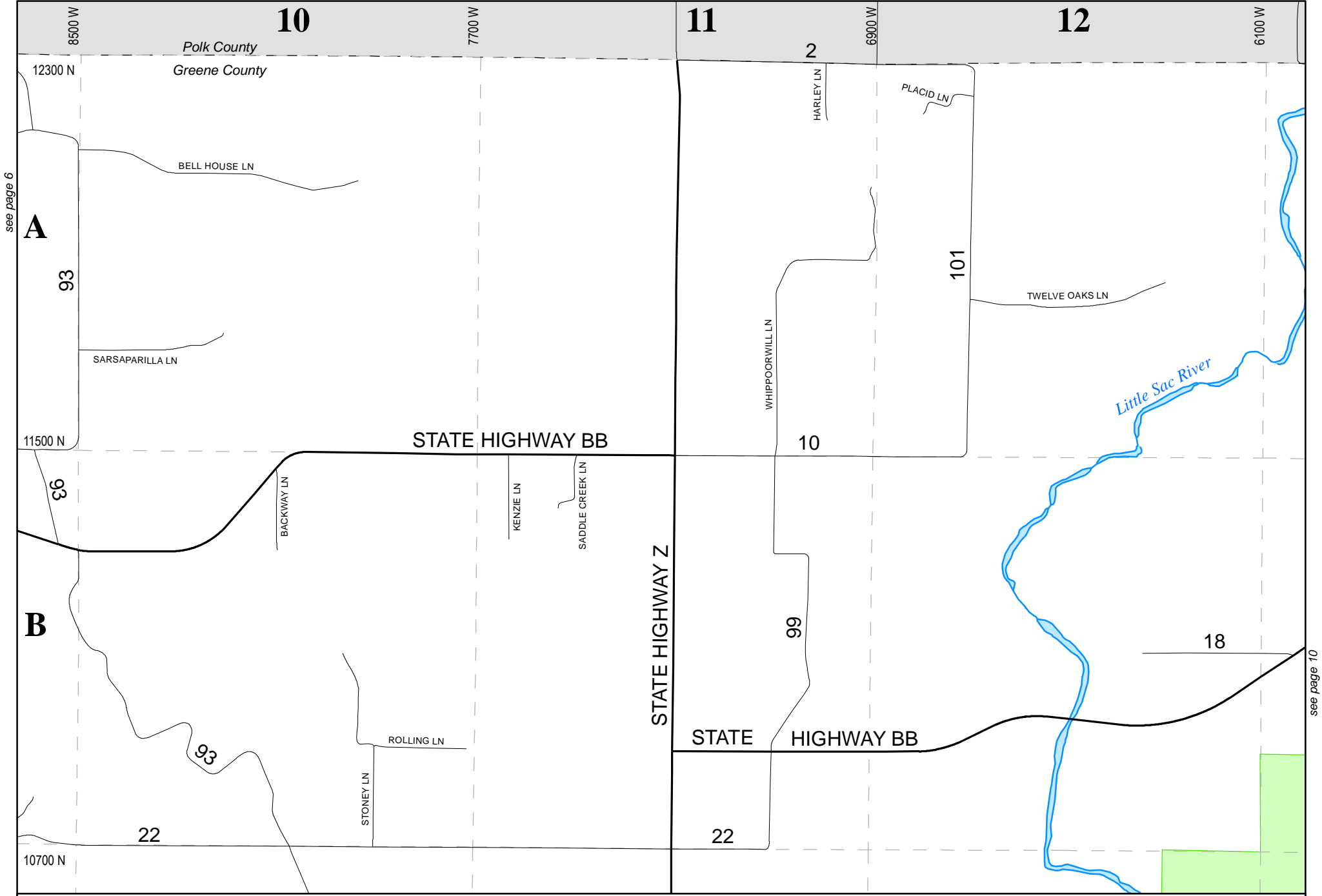
Greene County Road Atlas



7



DISCLAIMER
 All information on the map is provided "as is" for general information purposes only. Greene County and all other contributing data suppliers make no warranties, expressed or implied, concerning the accuracy, completeness, reliability or suitability of the data for any particular purpose. Greene County and all other contributing data suppliers assume no liability associated with the use or misuse of this data.




see page 6


see page 10



Greene County Road Atlas



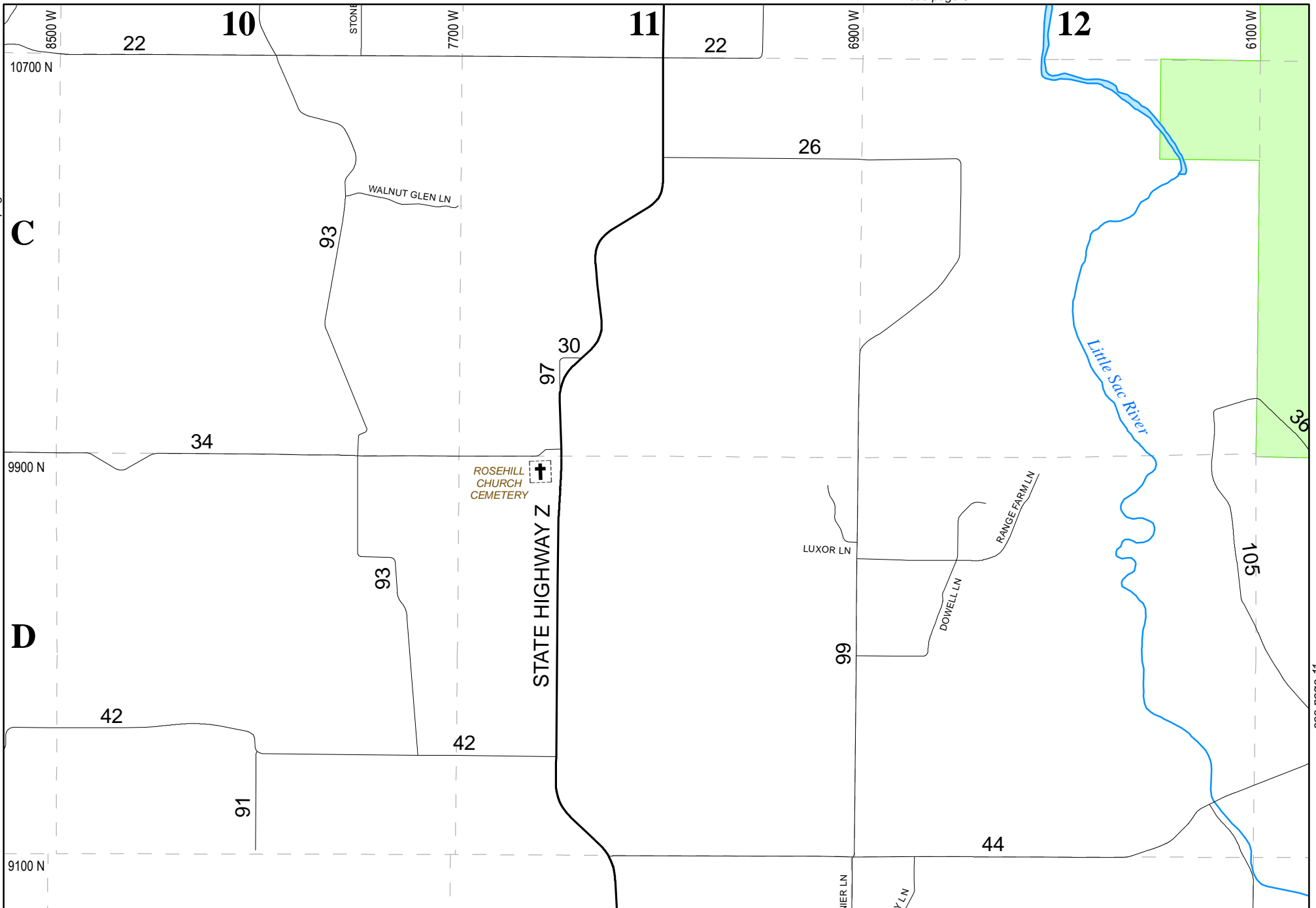
8



DISCLAIMER
 All information on the map is provided "as is" for general information purposes only. Greene County and all other contributing data suppliers make no warranties, expressed or implied, concerning the accuracy, completeness, reliability or suitability of the data for any particular purpose. Greene County and all other contributing data suppliers assume no liability associated with the use or misuse of this data.

see page 9

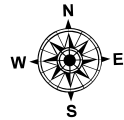
see page 7




see page 11



Greene County Road Atlas

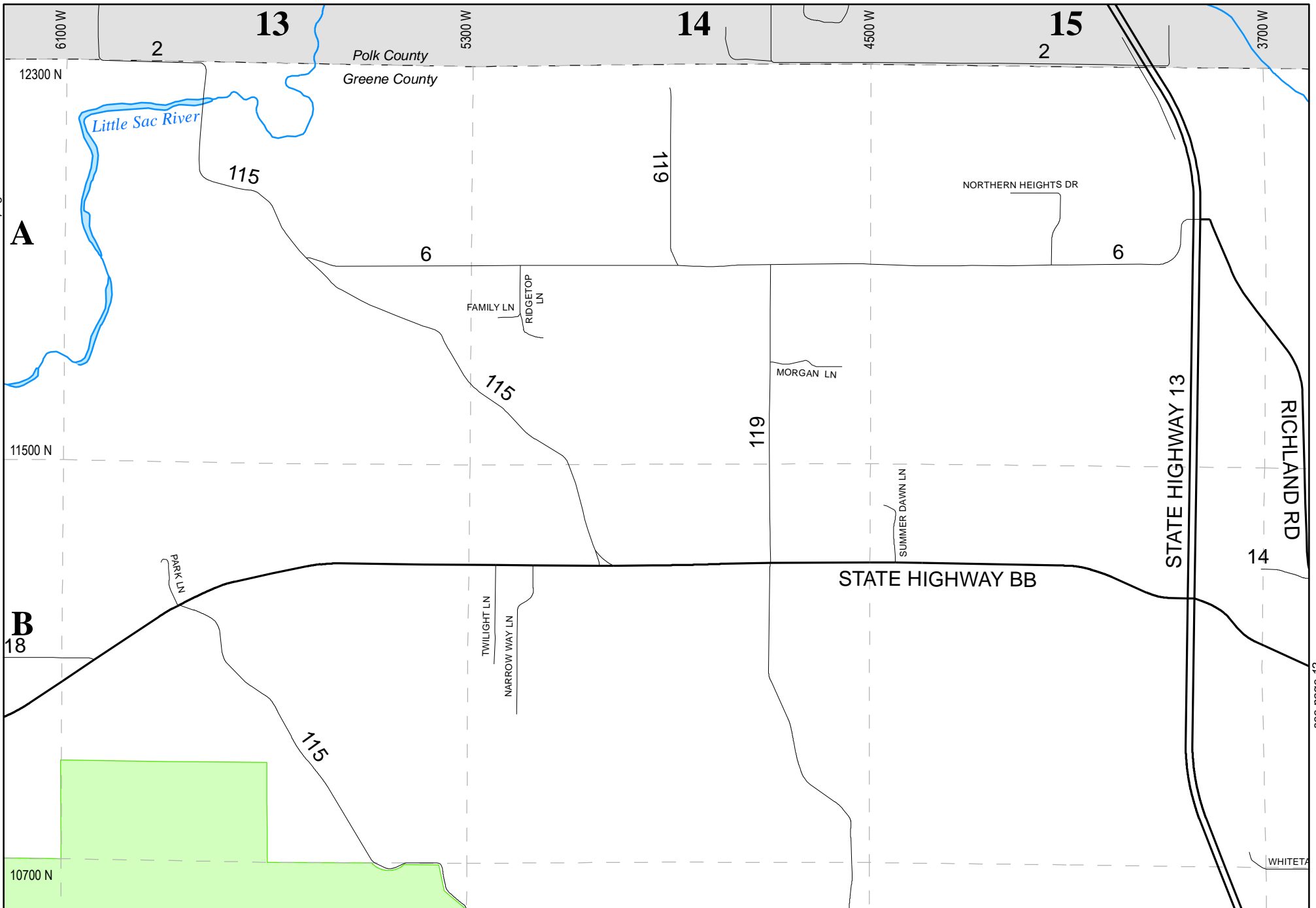


9



DISCLAIMER
 All information on the map is provided "as is" for general information purposes only. Greene County and all other contributing data suppliers make no warranties, expressed or implied, concerning the accuracy, completeness, reliability or suitability of the data for any particular purpose. Greene County and all other contributing data suppliers assume no liability associated with the use or misuse of this data.

see page 8



B
18

10700 N

11500 N

12300 N

6100 W

2

13

5300 W

14

4500 W

15

3700 W

Polk County
Greene County

2

115

119

NORTHERN HEIGHTS DR

6

6

FAMILY LN

RIDGETOP LN

115

MORGAN LN

119

SUMMER DAWN LN

STATE HIGHWAY 13

RICHLAND RD

14

STATE HIGHWAY BB

PARK LN

TWILIGHT LN

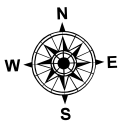
NARROW WAY LN

115


WHITETA



Greene County Road Atlas



10

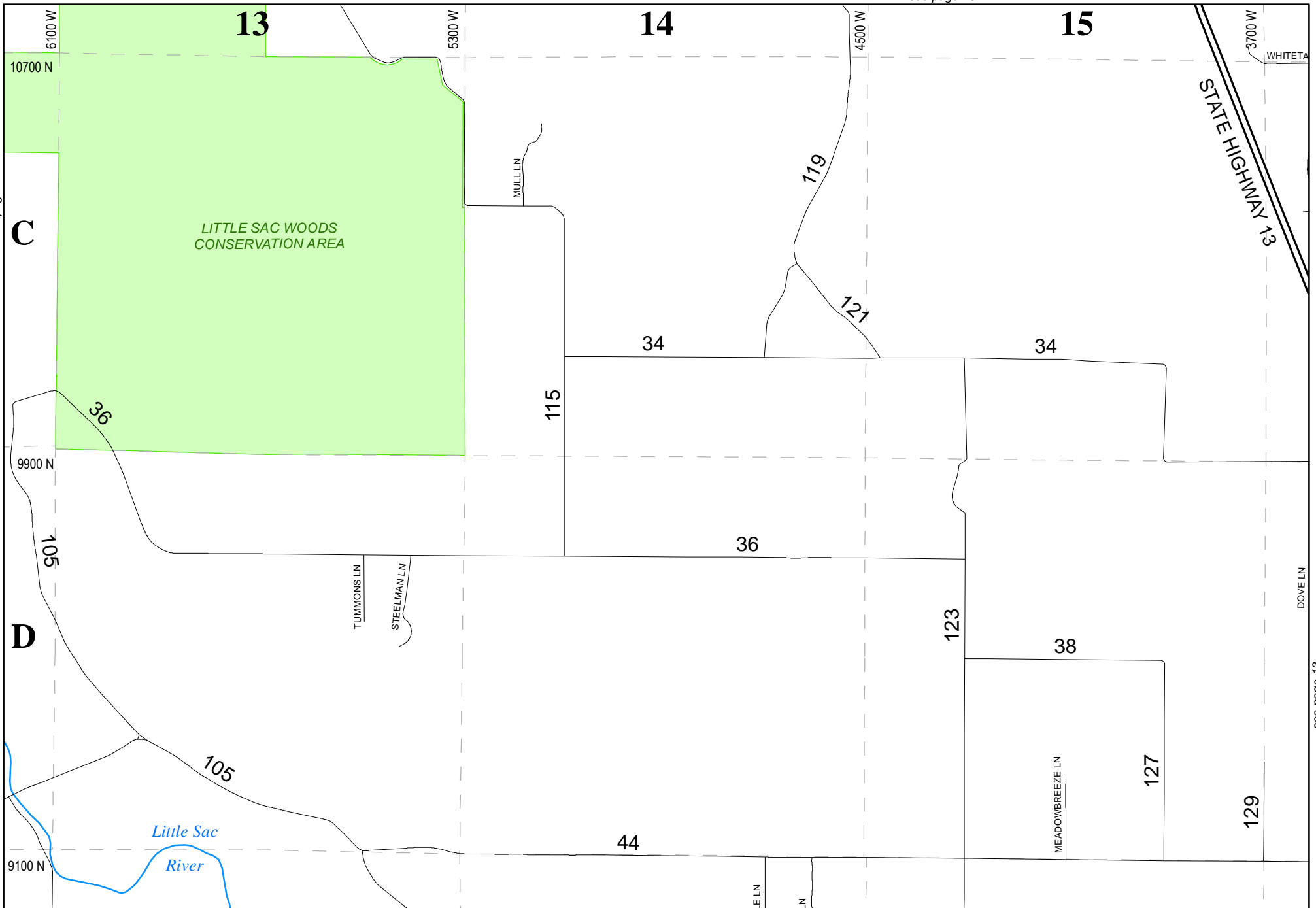


DISCLAIMER
All information on the map is provided "as is" for general information purposes only. Greene County and all other contributing data suppliers make no warranties, expressed or implied, concerning the accuracy, completeness, reliability or suitability of the data for any particular purpose. Greene County and all other contributing data suppliers assume no liability associated with the use or misuse of this data.

see page 11

see page 12


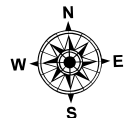
see page 9



see page 13

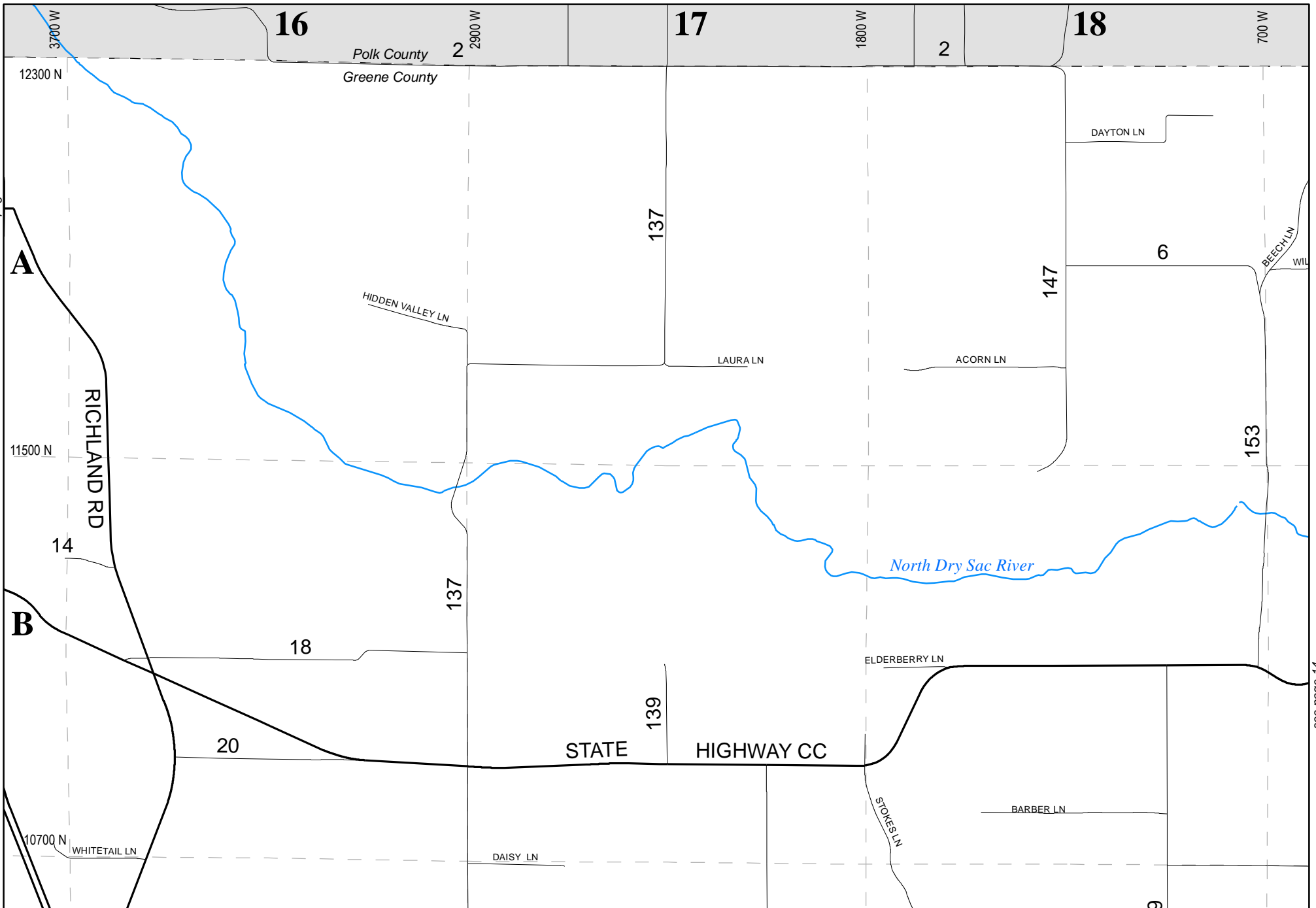


Greene County Road Atlas



DISCLAIMER
 All information on the map is provided "as is" for general information purposes only. Greene County and all other contributing data suppliers make no warranties, expressed or implied, concerning the accuracy, completeness, reliability or suitability of the data for any particular purpose. Greene County and all other contributing data suppliers assume no liability associated with the use or misuse of this data.

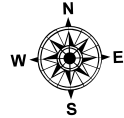
see page 10



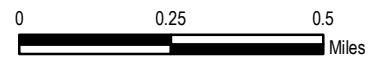
see page 14



Greene County Road Atlas

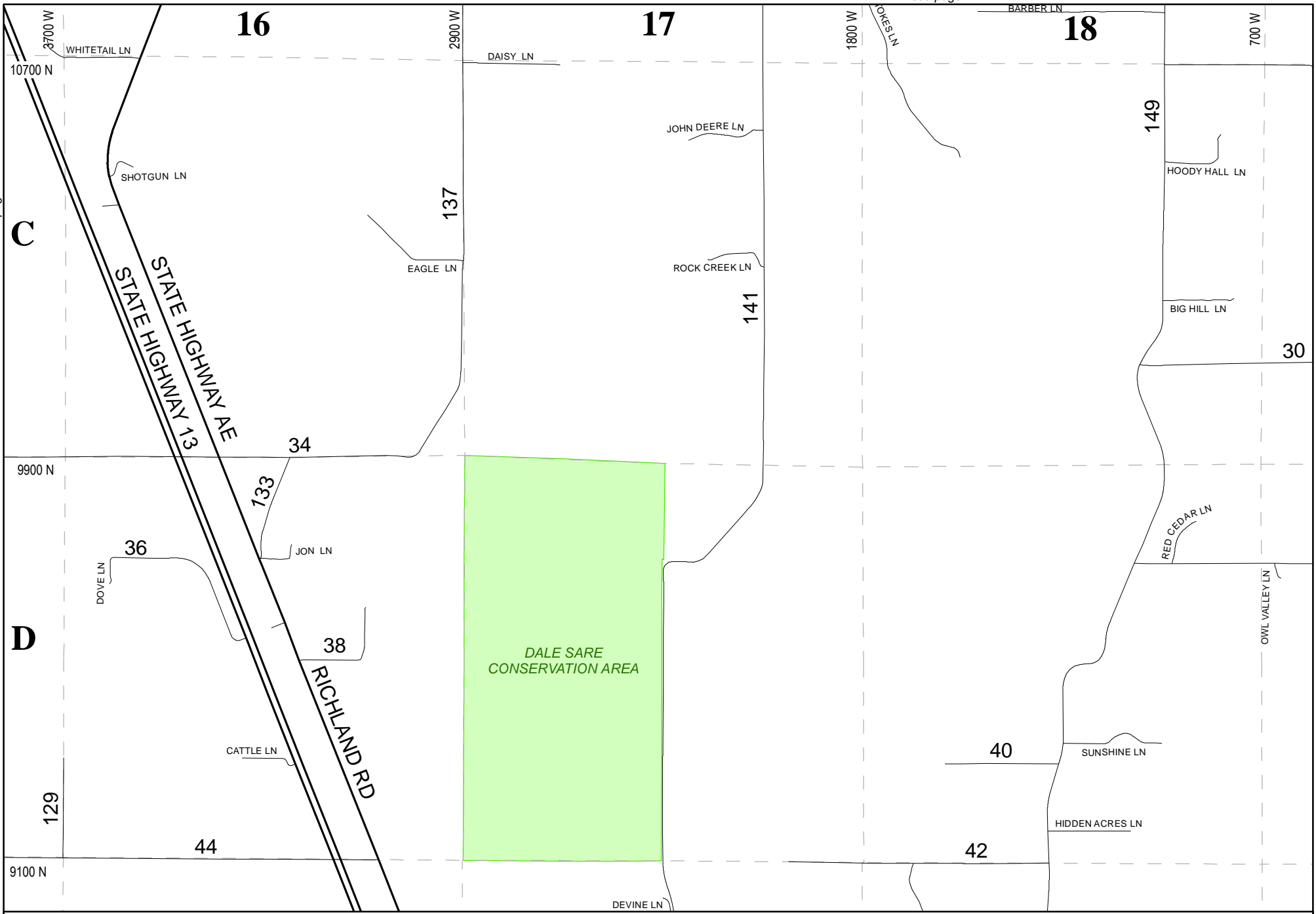


12

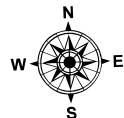


DISCLAIMER
 All information on the map is provided "as is" for general information purposes only. Greene County and all other contributing data suppliers make no warranties, expressed or implied, concerning the accuracy, completeness, reliability or suitability of the data for any particular purpose. Greene County and all other contributing data suppliers assume no liability associated with the use or misuse of this data.


see page 13



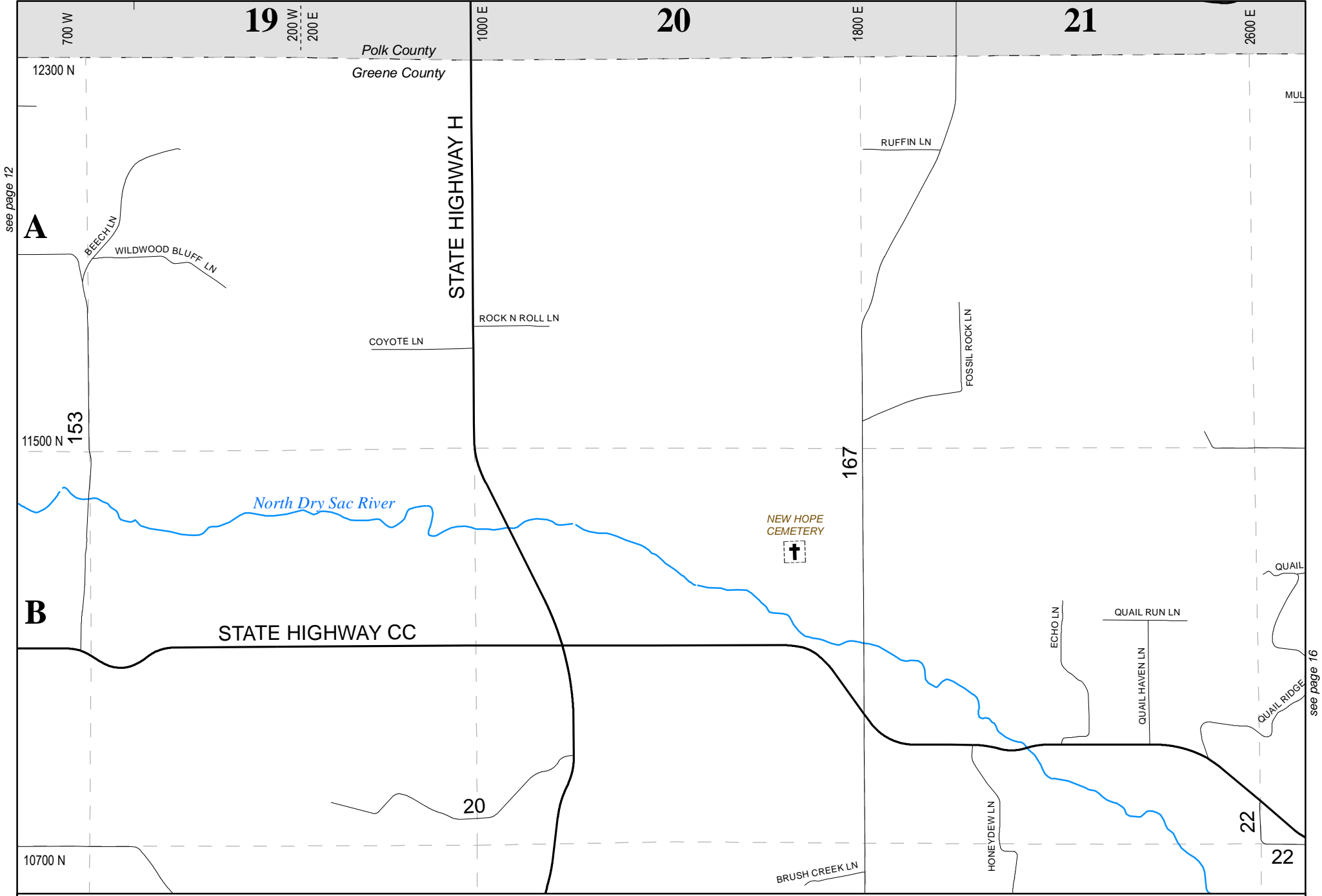
Greene County Road Atlas



13



DISCLAIMER
 All information on the map is provided "as is" for general information purposes only. Greene County and all other contributing data suppliers make no warranties, expressed or implied, concerning the accuracy, completeness, reliability or suitability of the data for any particular purpose. Greene County and all other contributing data suppliers assume no liability associated with the use or misuse of this data.





see page 12

see page 16



Greene County Road Atlas

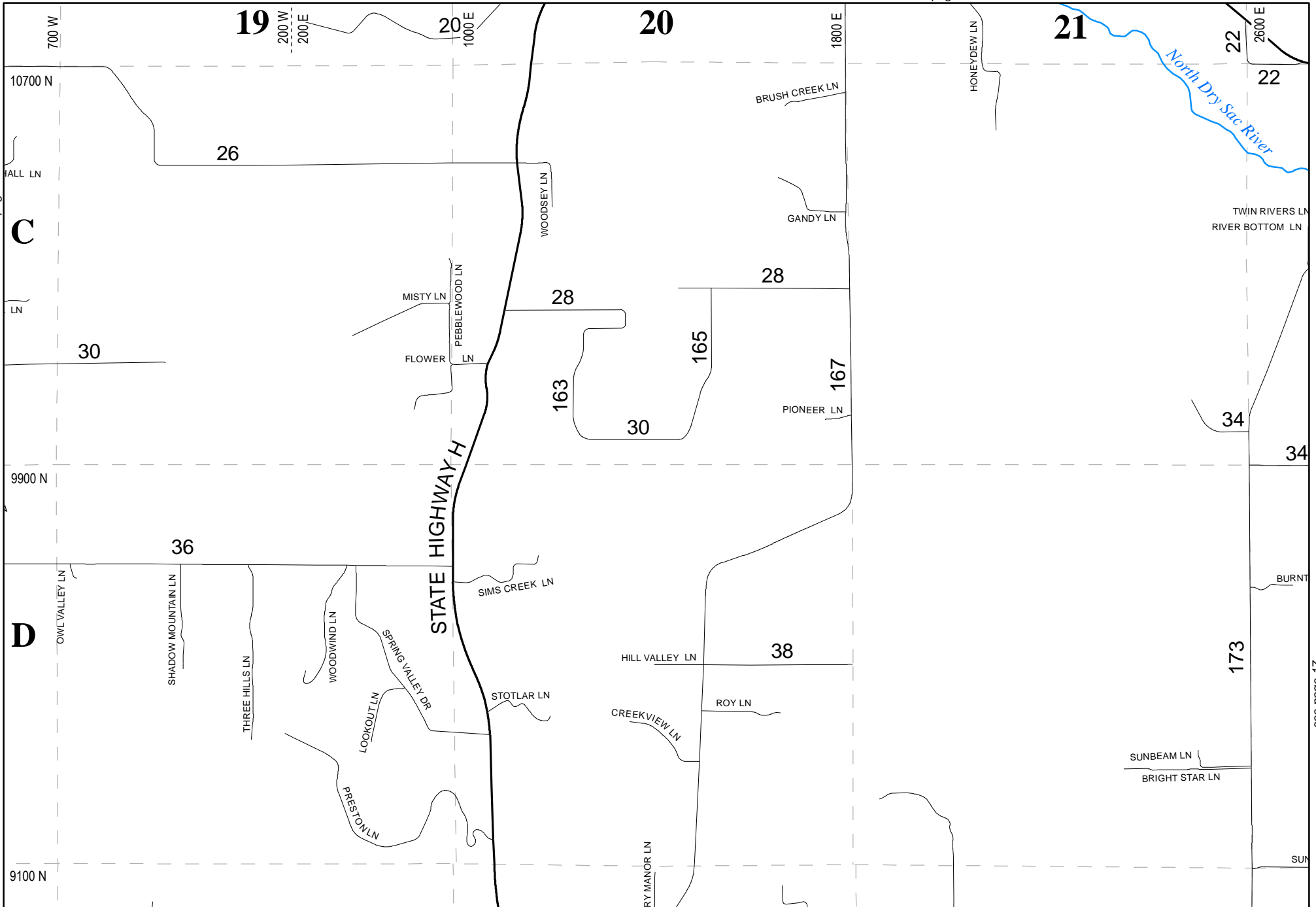


DISCLAIMER
 All information on the map is provided "as is" for general information purposes only. Greene County and all other contributing data suppliers make no warranties, expressed or implied, concerning the accuracy, completeness, reliability or suitability of the data for any particular purpose. Greene County and all other contributing data suppliers assume no liability associated with the use or misuse of this data.

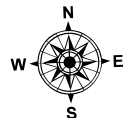
see page 15

see page 13


see page 17



Greene County Road Atlas

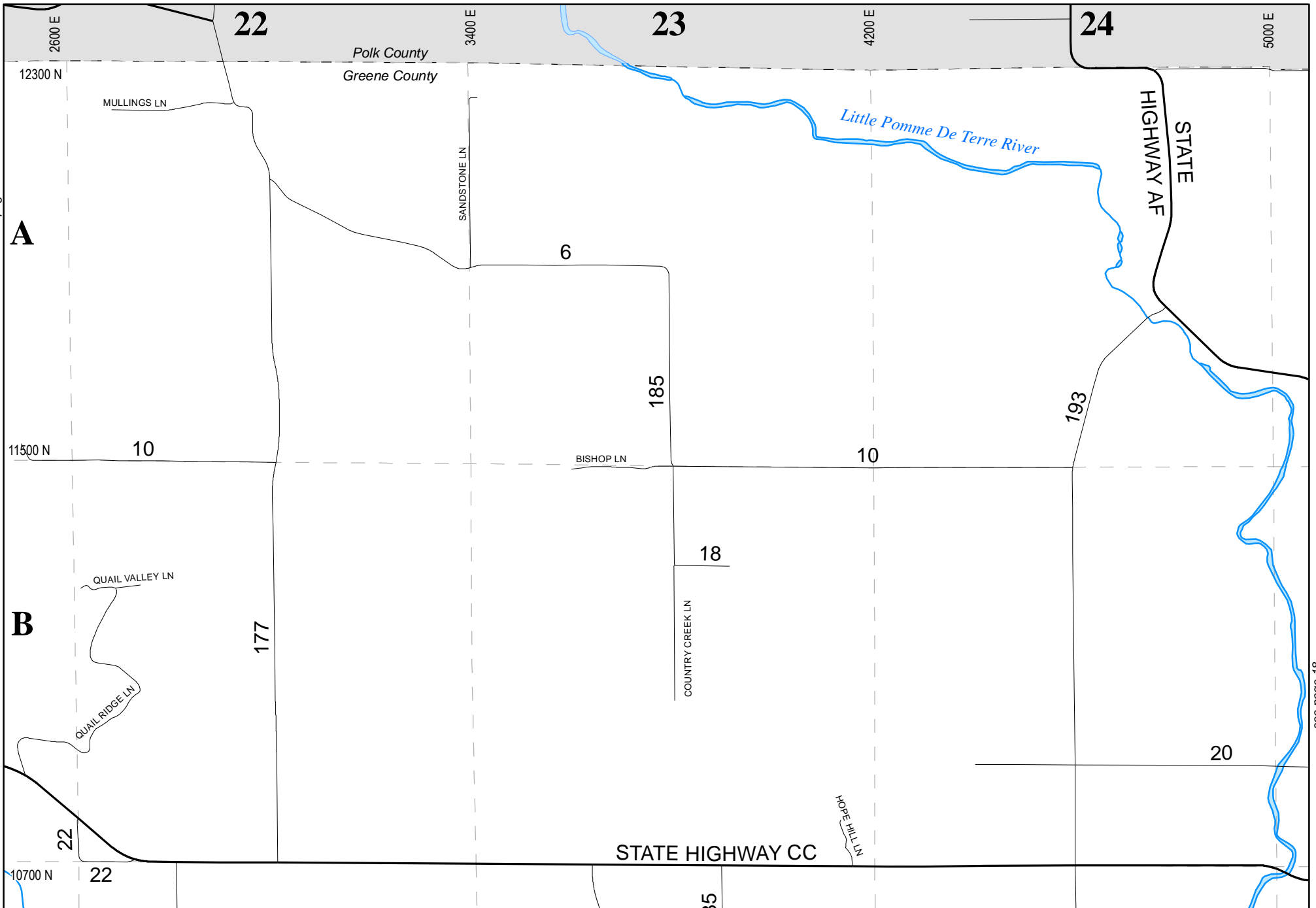


15



DISCLAIMER
 All information on the map is provided "as is" for general information purposes only. Greene County and all other contributing data suppliers make no warranties, expressed or implied, concerning the accuracy, completeness, reliability or suitability of the data for any particular purpose. Greene County and all other contributing data suppliers assume no liability associated with the use or misuse of this data.


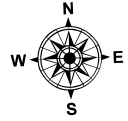
see page 14



see page 18



Greene County Road Atlas



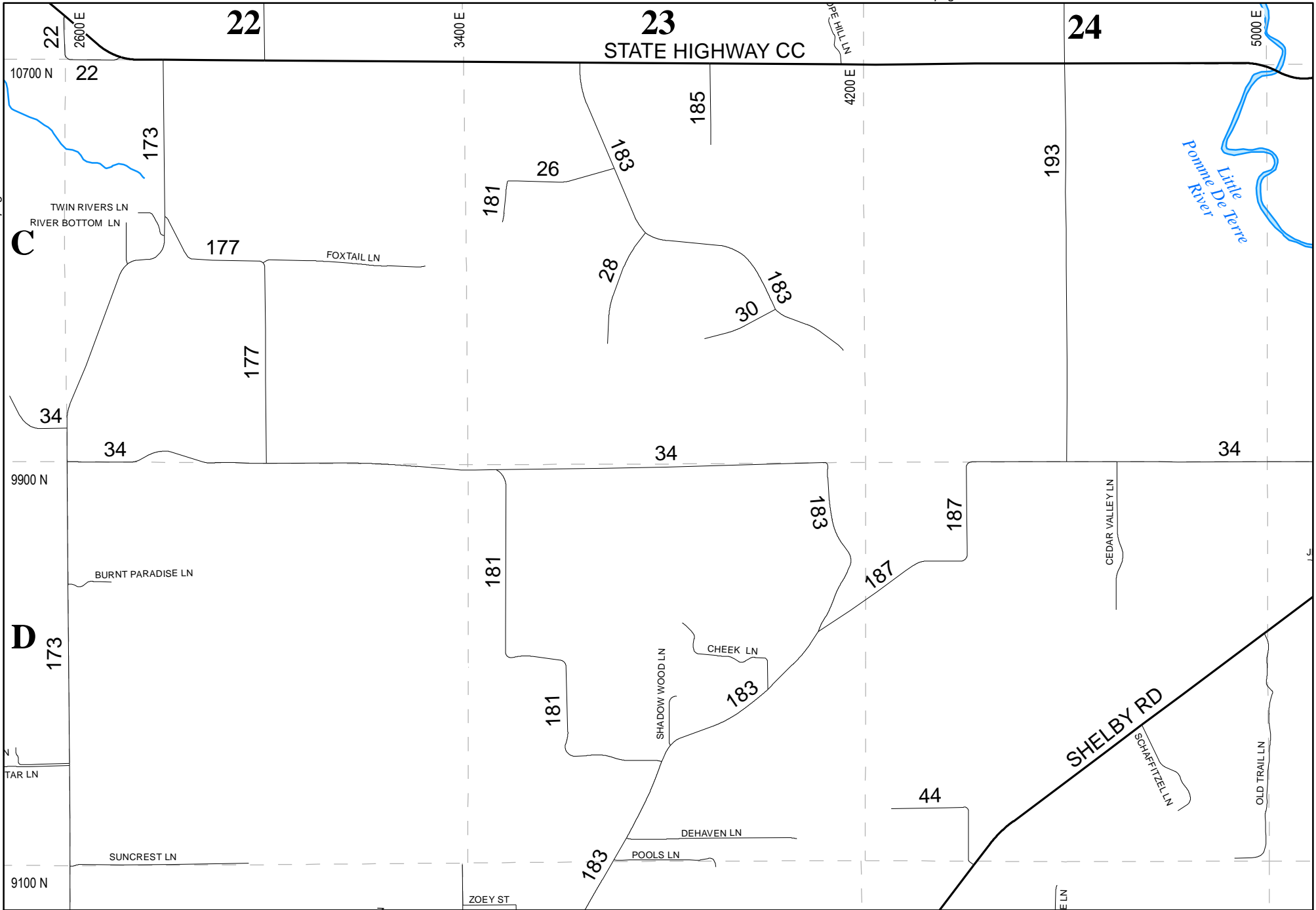
DISCLAIMER
 All information on the map is provided "as is" for general information purposes only. Greene County and all other contributing data suppliers make no warranties, expressed or implied, concerning the accuracy, completeness, reliability or suitability of the data for any particular purpose. Greene County and all other contributing data suppliers assume no liability associated with the use or misuse of this data.

see page 17


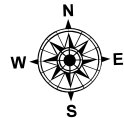
16

see page 15

see page 19

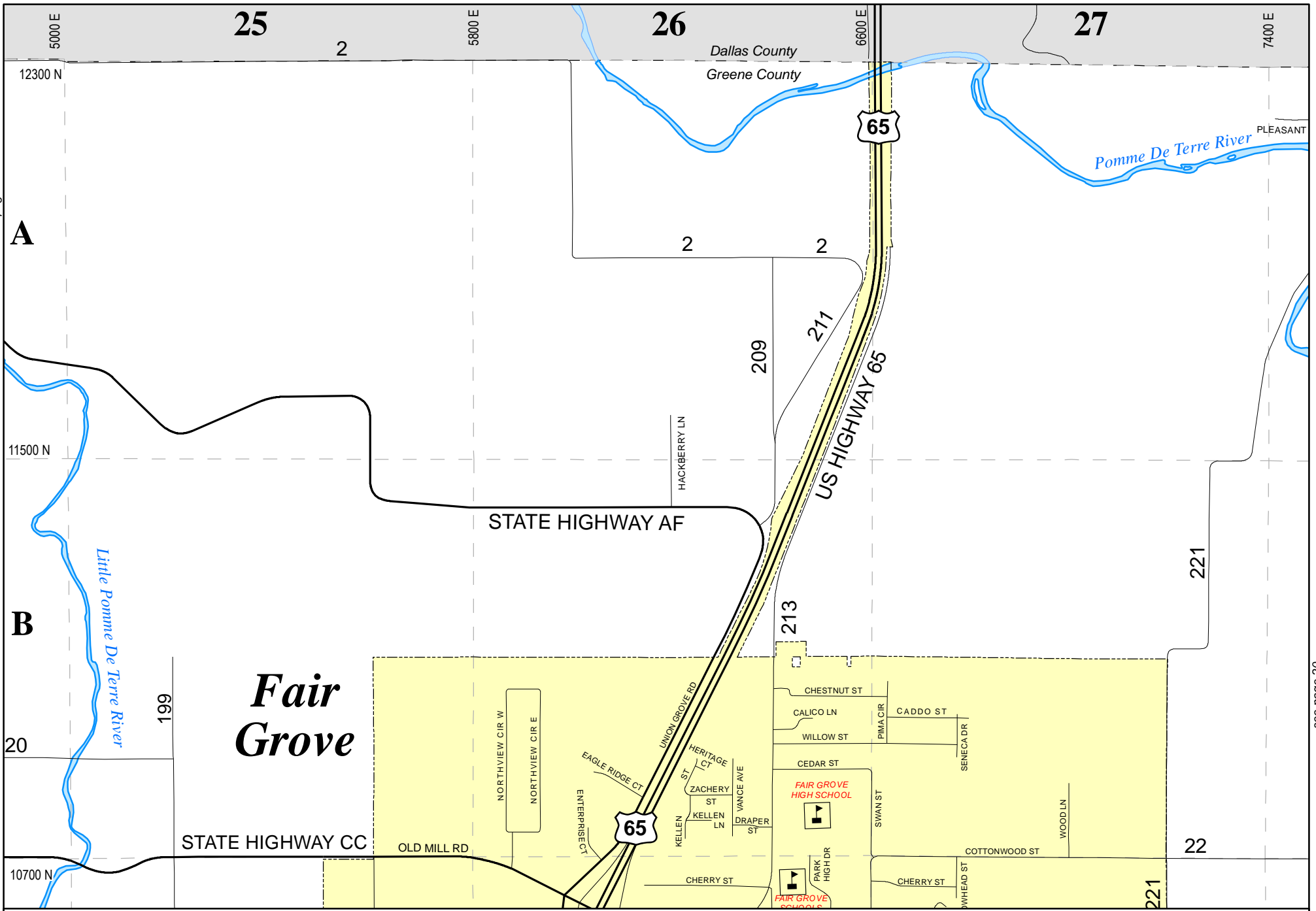


Greene County Road Atlas



DISCLAIMER
 All information on the map is provided "as is" for general information purposes only. Greene County and all other contributing data suppliers make no warranties, expressed or implied, concerning the accuracy, completeness, reliability or suitability of the data for any particular purpose. Greene County and all other contributing data suppliers assume no liability associated with the use or misuse of this data.


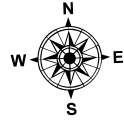
see page 16



see page 20



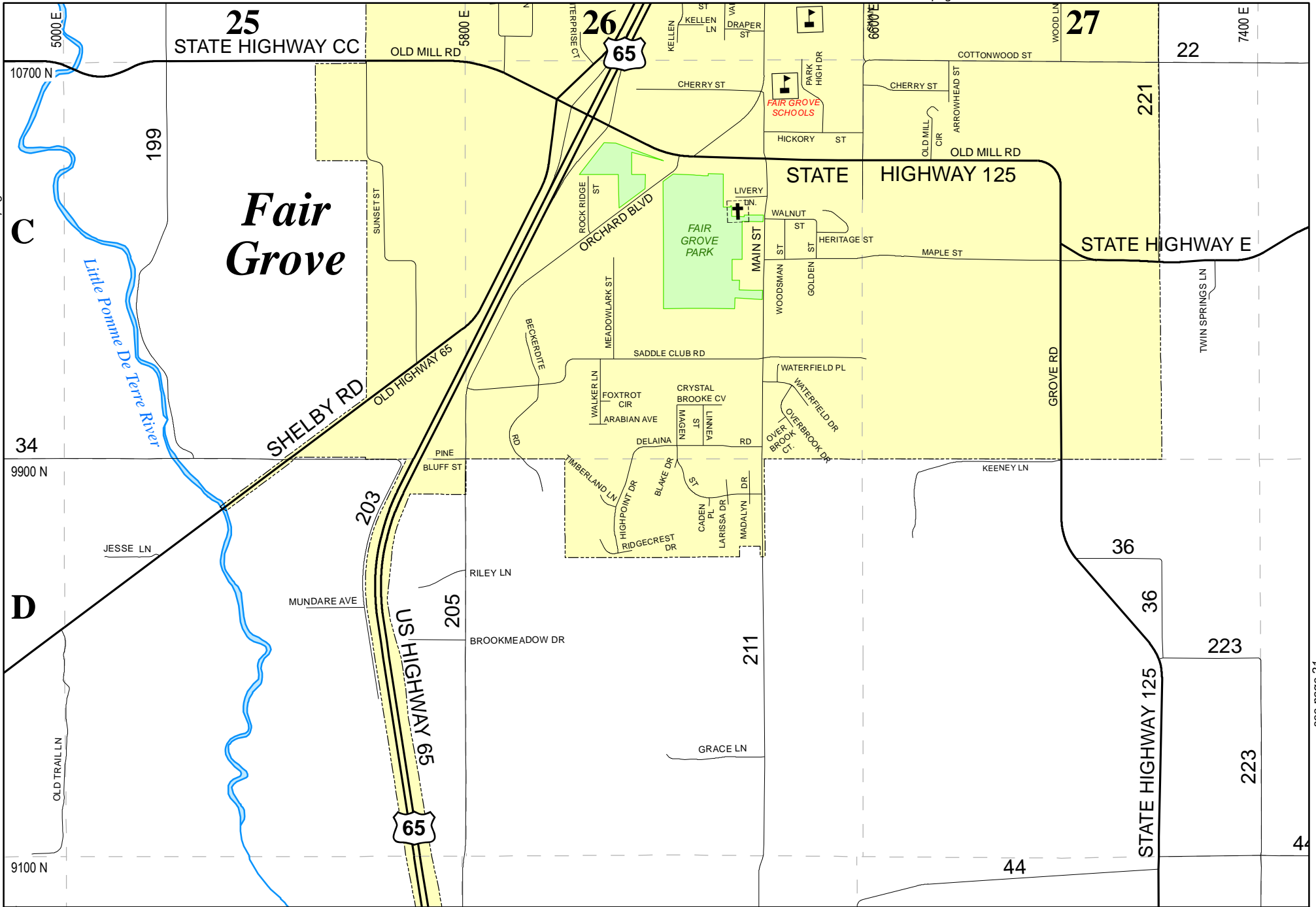
Greene County Road Atlas



DISCLAIMER
 All information on the map is provided "as is" for general information purposes only. Greene County and all other contributing data suppliers make no warranties, expressed or implied, concerning the accuracy, completeness, reliability or suitability of the data for any particular purpose. Greene County and all other contributing data suppliers assume no liability associated with the use or misuse of this data.

see page 19


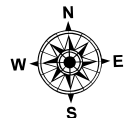
see page 17



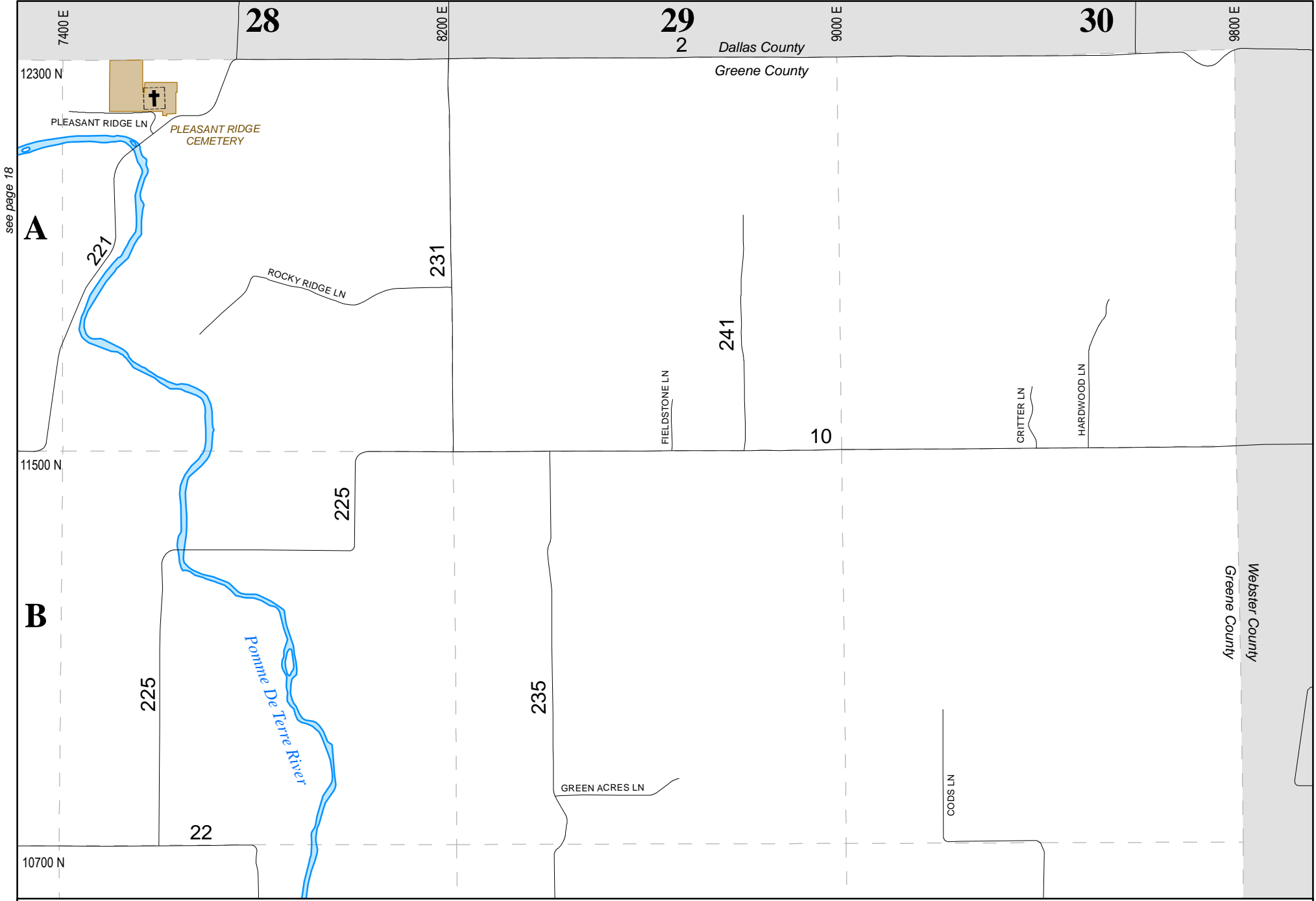
see page 21



Greene County Road Atlas



DISCLAIMER
 All information on the map is provided "as is" for general information purposes only. Greene County and all other contributing data suppliers make no warranties, expressed or implied, concerning the accuracy, completeness, reliability or suitability of the data for any particular purpose. Greene County and all other contributing data suppliers assume no liability associated with the use or misuse of this data.




see page 18

A


B



Greene County Road Atlas

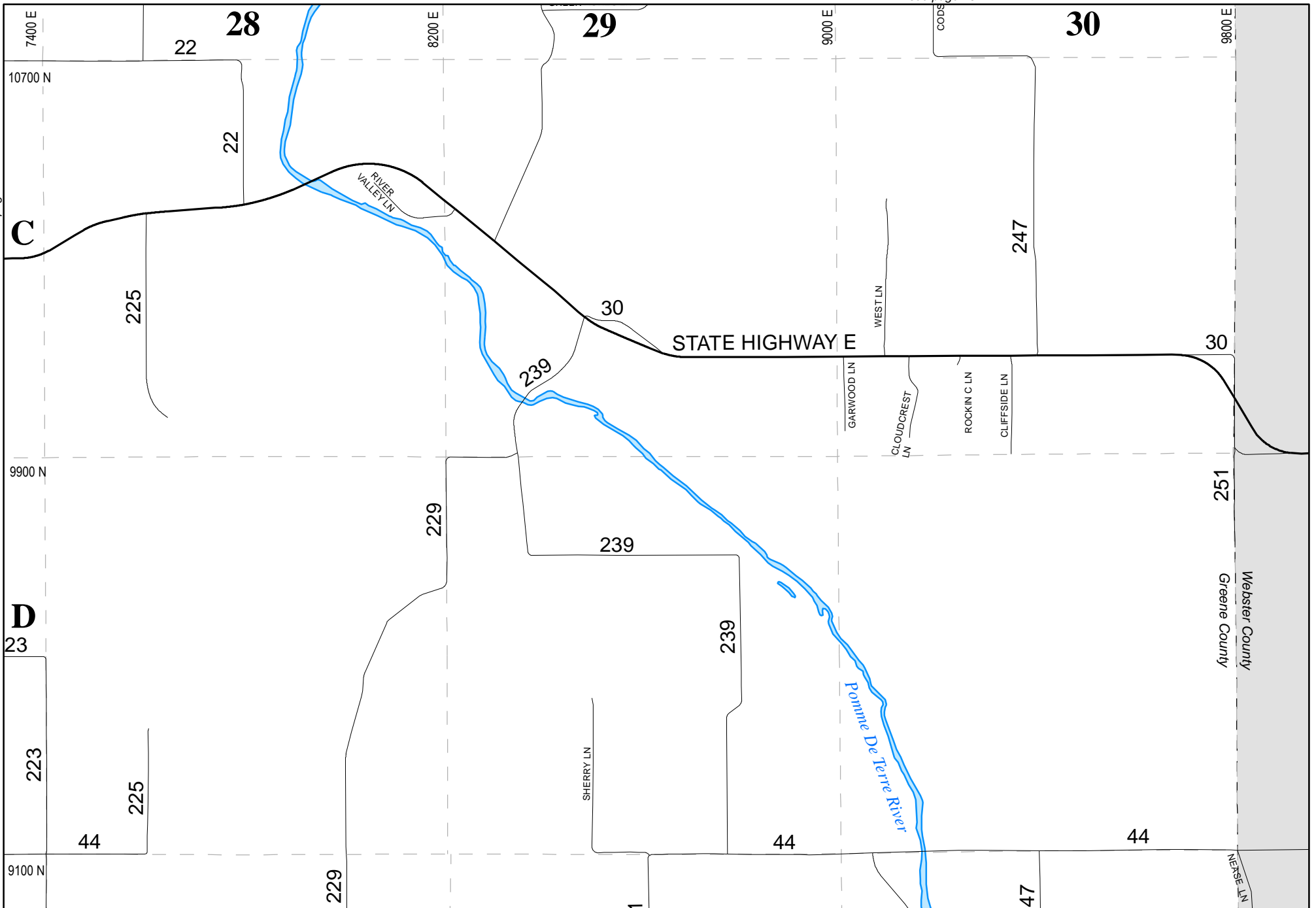


20

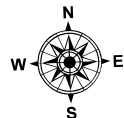


DISCLAIMER
 All information on the map is provided "as is" for general information purposes only. Greene County and all other contributing data suppliers make no warranties, expressed or implied, concerning the accuracy, completeness, reliability or suitability of the data for any particular purpose. Greene County and all other contributing data suppliers assume no liability associated with the use or misuse of this data.


see page 21



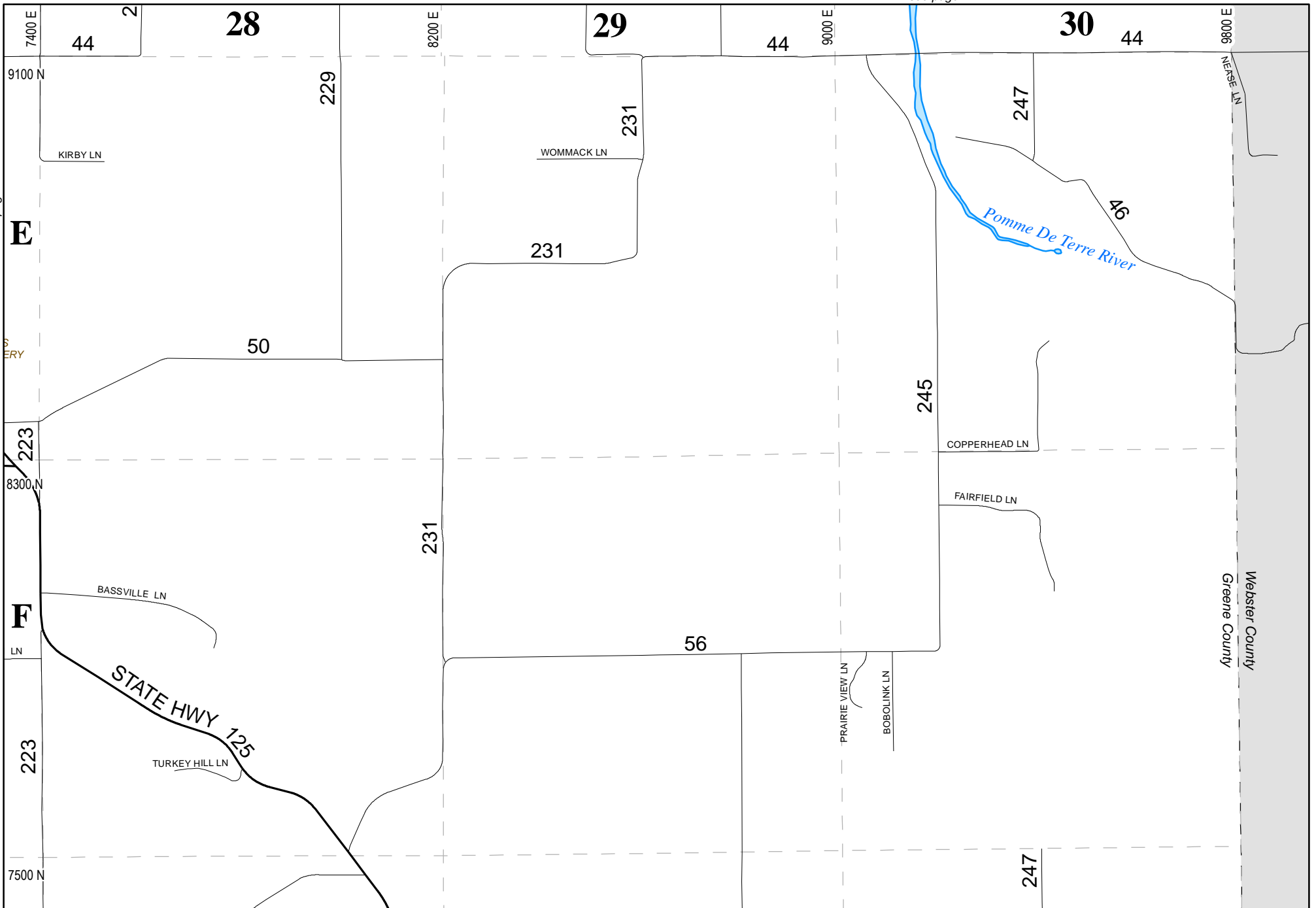
Greene County Road Atlas




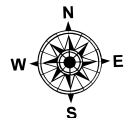
21



DISCLAIMER
 All information on the map is provided "as is" for general information purposes only. Greene County and all other contributing data suppliers make no warranties, expressed or implied, concerning the accuracy, completeness, reliability or suitability of the data for any particular purpose. Greene County and all other contributing data suppliers assume no liability associated with the use or misuse of this data.

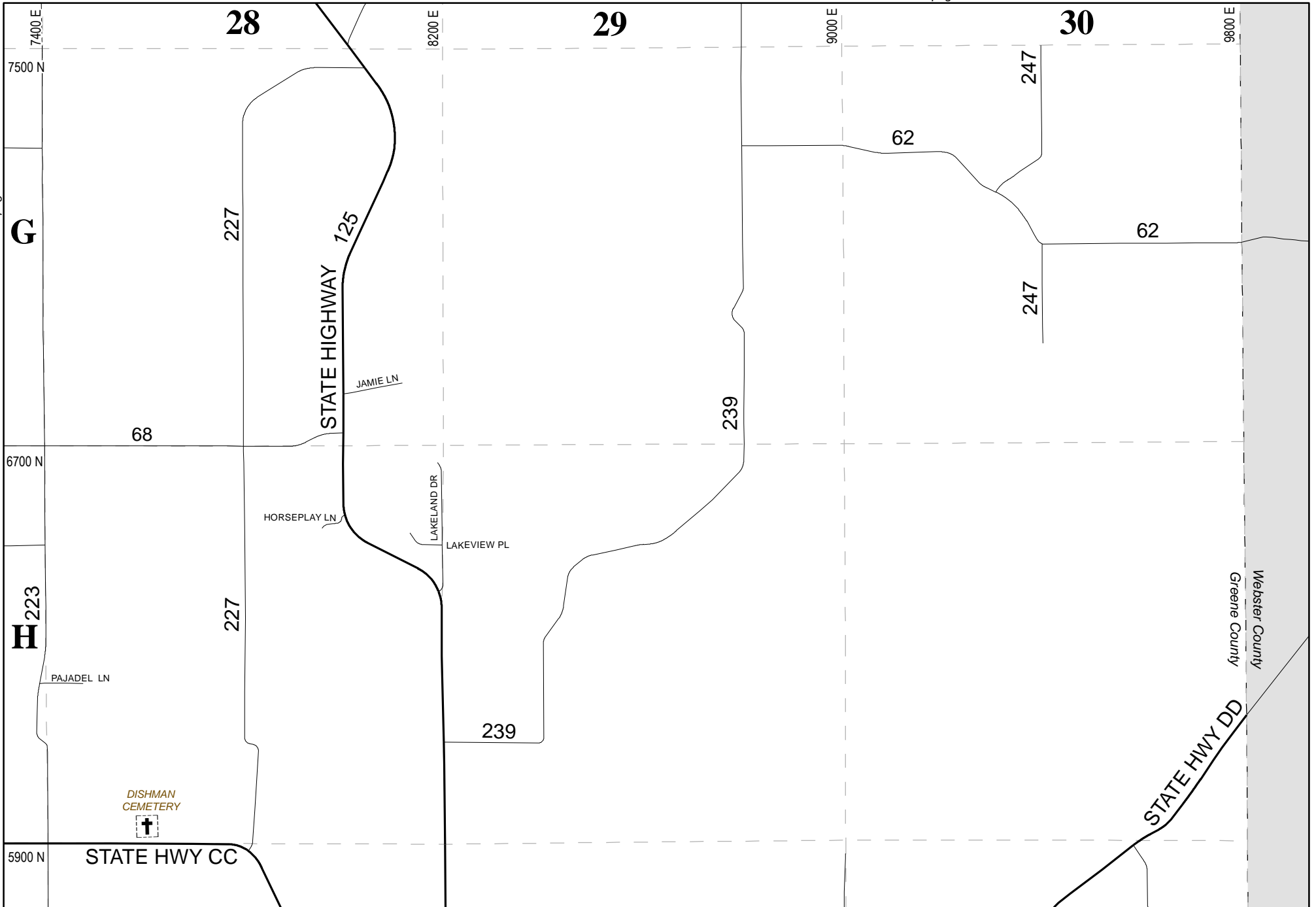


Greene County Road Atlas

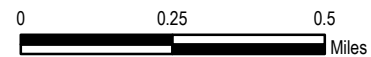
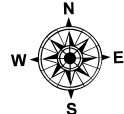


DISCLAIMER
 All information on the map is provided "as is" for general information purposes only. Greene County and all other contributing data suppliers make no warranties, expressed or implied, concerning the accuracy, completeness, reliability or suitability of the data for any particular purpose. Greene County and all other contributing data suppliers assume no liability associated with the use or misuse of this data.

see page 25



Greene County Road Atlas



DISCLAIMER
 All information on the map is provided "as is" for general information purposes only. Greene County and all other contributing data suppliers make no warranties, expressed or implied, concerning the accuracy, completeness, reliability or suitability of the data for any particular purpose. Greene County and all other contributing data suppliers assume no liability associated with the use or misuse of this data.

see page 51

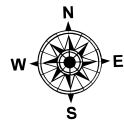
see page 26




see page 22



Greene County Road Atlas

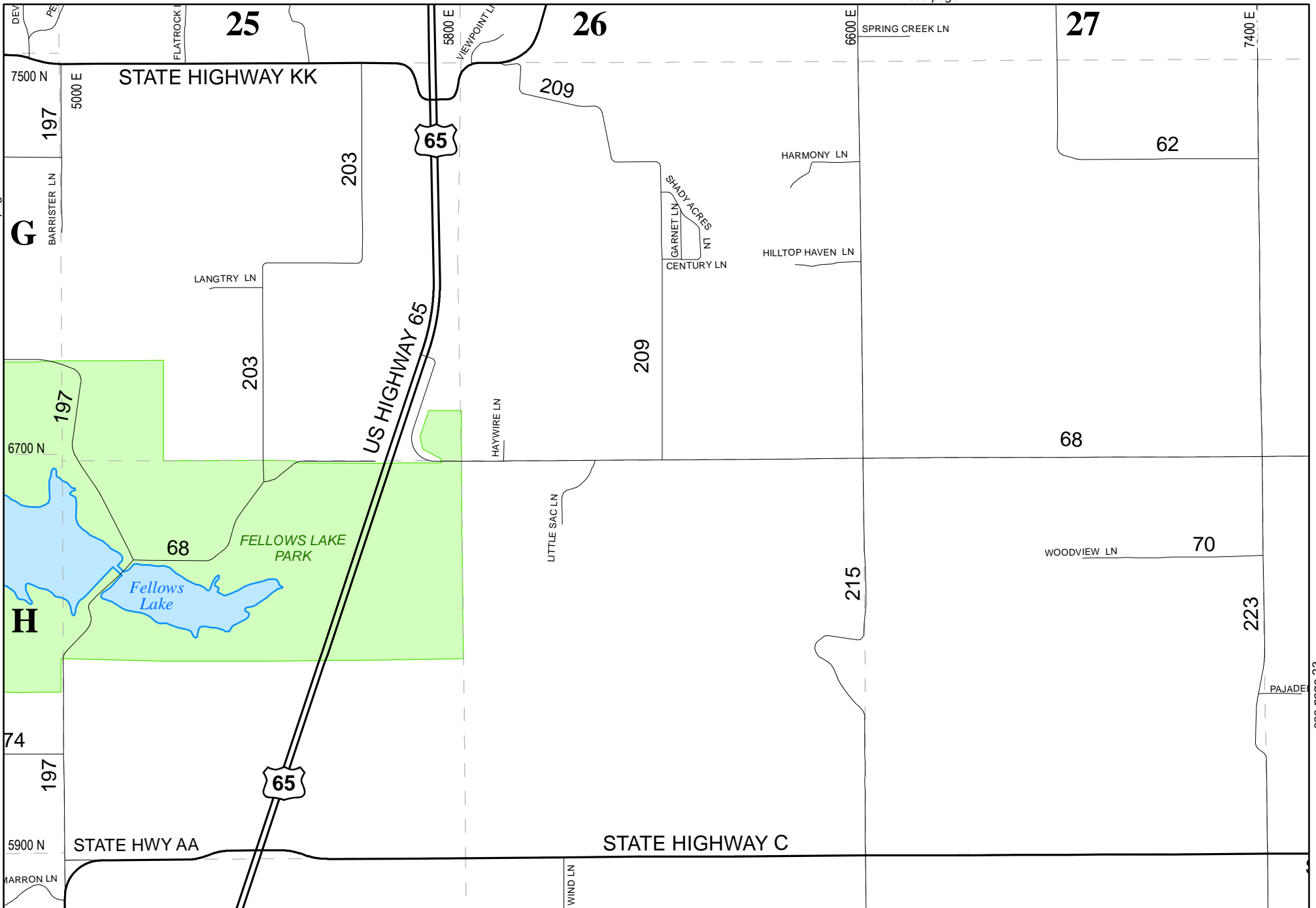


24



DISCLAIMER
 All information on the map is provided "as is" for general information purposes only. Greene County and all other contributing data suppliers make no warranties, expressed or implied, concerning the accuracy, completeness, reliability or suitability of the data for any particular purpose. Greene County and all other contributing data suppliers assume no liability associated with the use or misuse of this data.

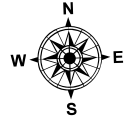
see page 27




see page 23



Greene County Road Atlas



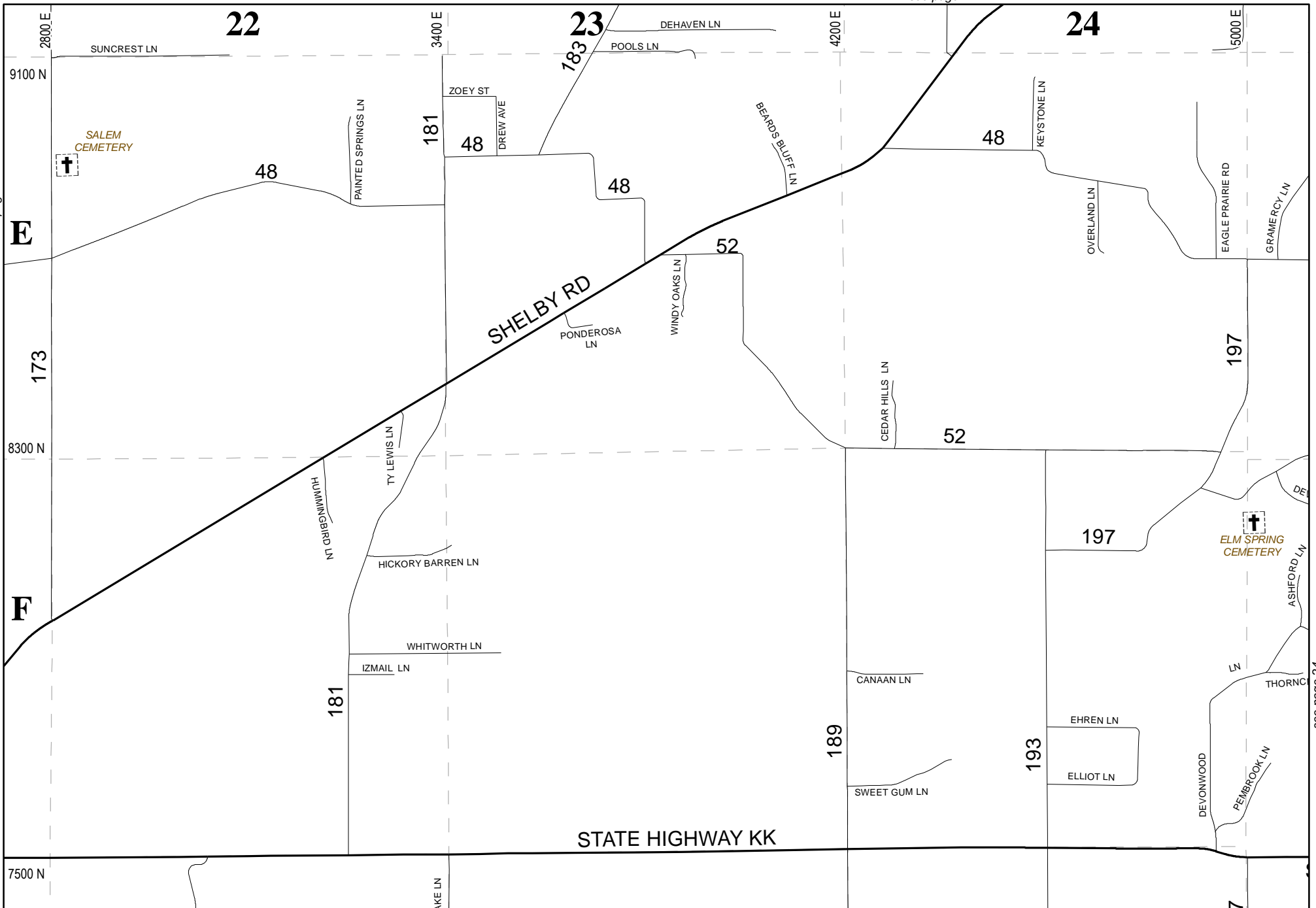
25




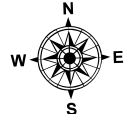
DISCLAIMER
 All information on the map is provided "as is" for general information purposes only. Greene County and all other contributing data suppliers make no warranties, expressed or implied, concerning the accuracy, completeness, reliability or suitability of the data for any particular purpose. Greene County and all other contributing data suppliers assume no liability associated with the use or misuse of this data.

see page 28

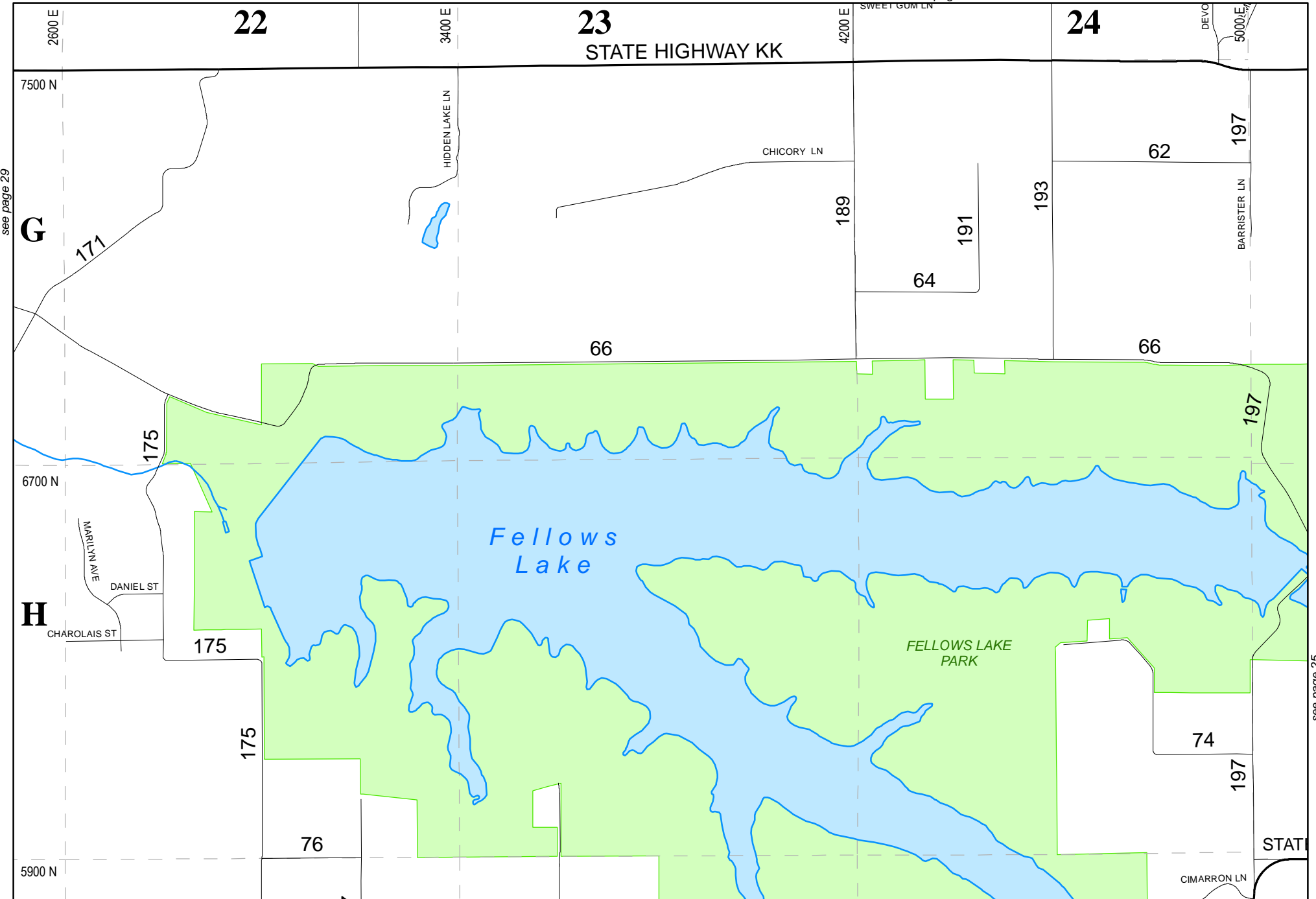
see page 24



Greene County Road Atlas



DISCLAIMER
 All information on the map is provided "as is" for general information purposes only. Greene County and all other contributing data suppliers make no warranties, expressed or implied, concerning the accuracy, completeness, reliability or suitability of the data for any particular purpose. Greene County and all other contributing data suppliers assume no liability associated with the use or misuse of this data.

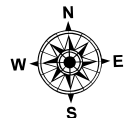


see page 29


see page 25



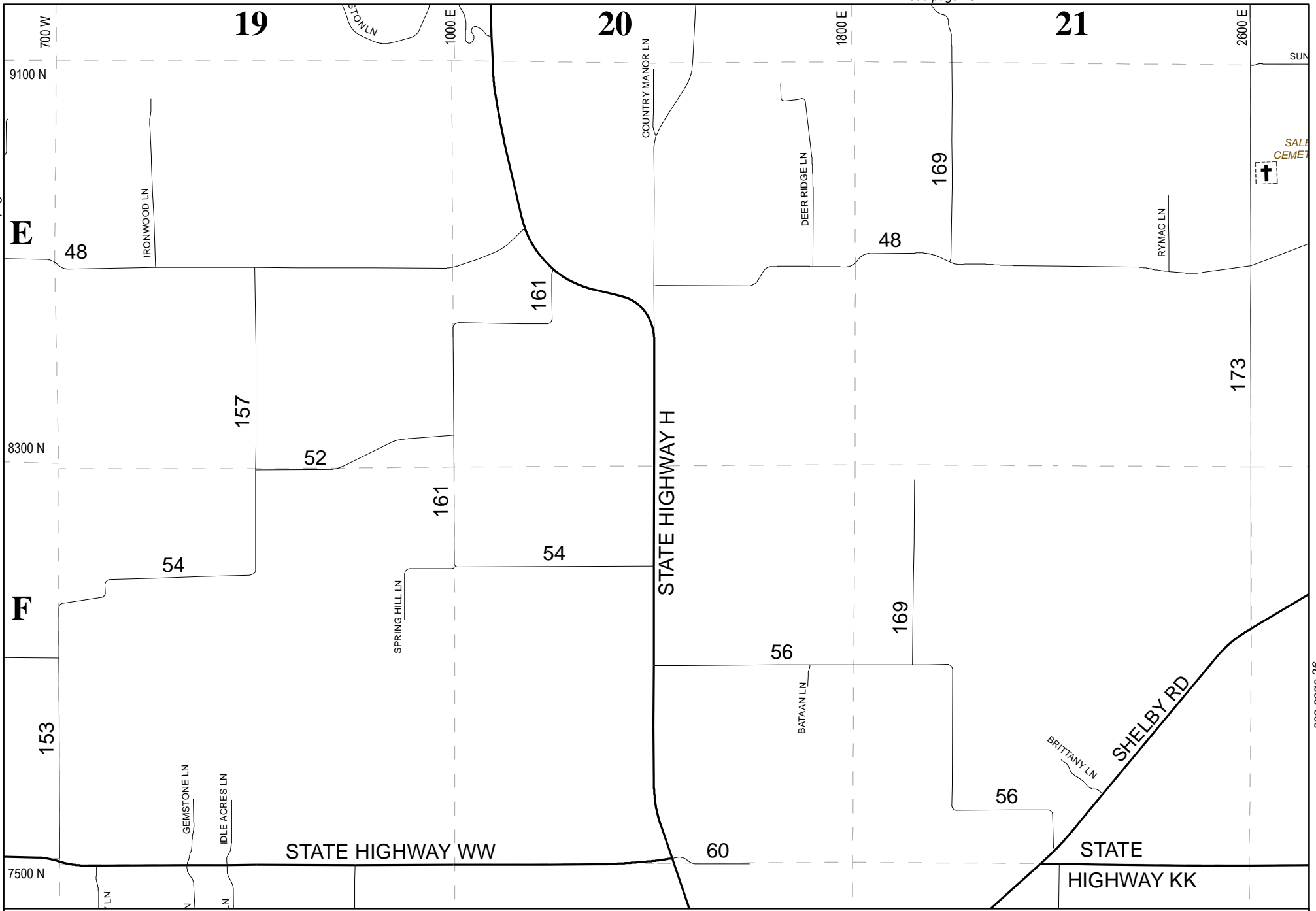
Greene County Road Atlas



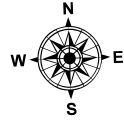
27




DISCLAIMER
 All information on the map is provided "as is" for general information purposes only. Greene County and all other contributing data suppliers make no warranties, expressed or implied, concerning the accuracy, completeness, reliability or suitability of the data for any particular purpose. Greene County and all other contributing data suppliers assume no liability associated with the use or misuse of this data.



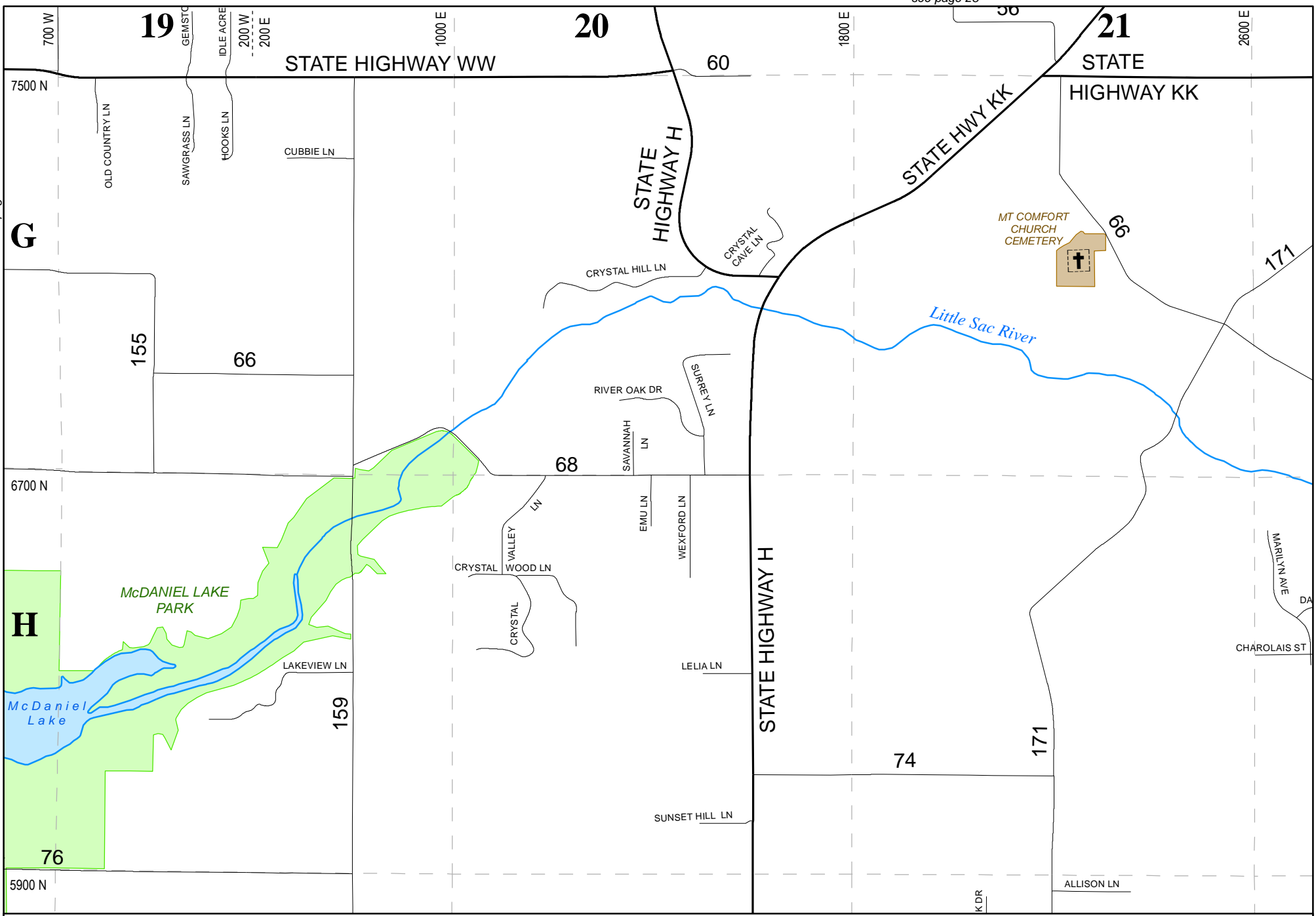
Greene County Road Atlas




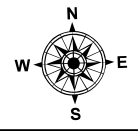
28



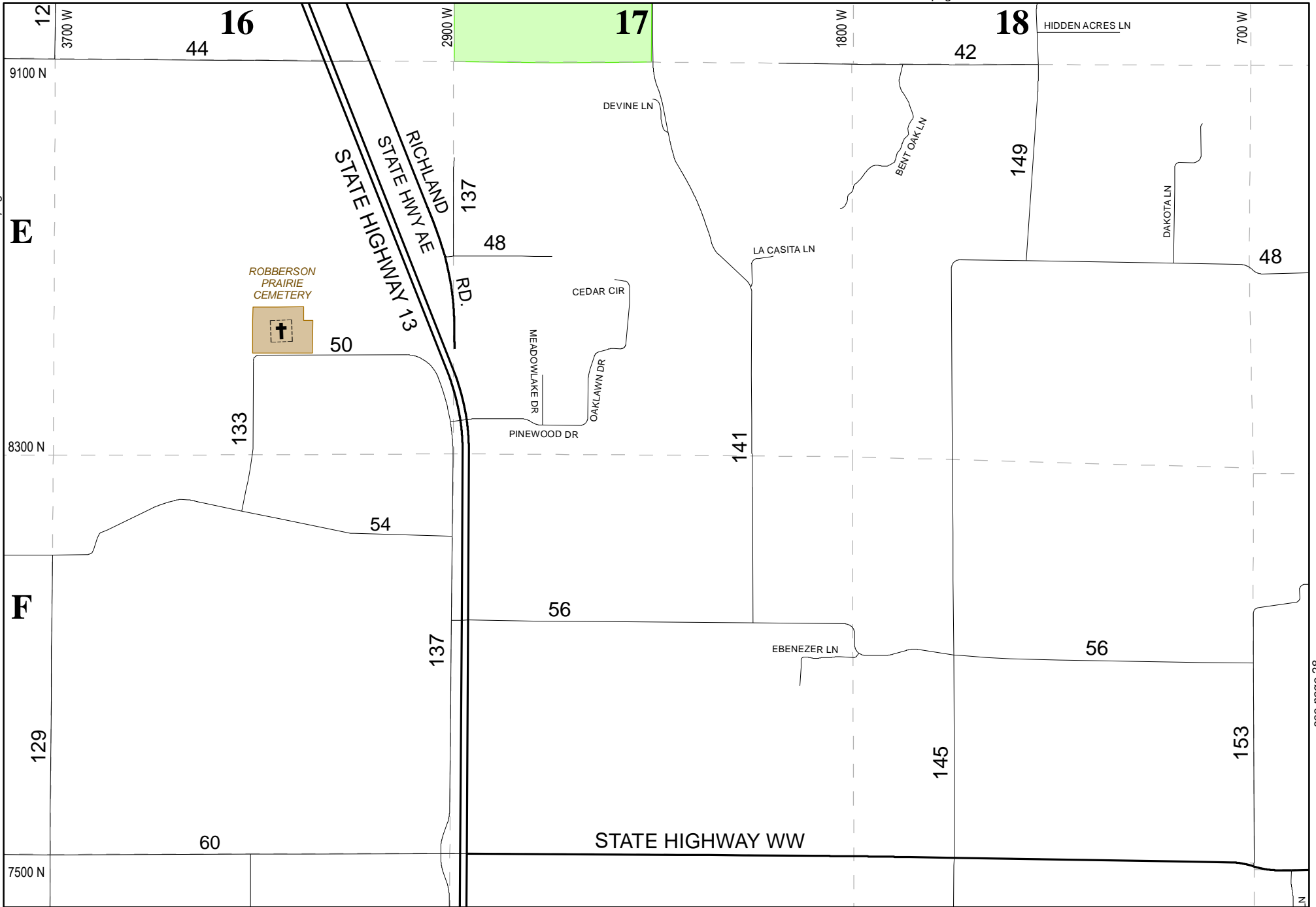
DISCLAIMER
 All information on the map is provided "as is" for general information purposes only. Greene County and all other contributing data suppliers make no warranties, expressed or implied, concerning the accuracy, completeness, reliability or suitability of the data for any particular purpose. Greene County and all other contributing data suppliers assume no liability associated with the use or misuse of this data.



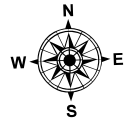
Greene County Road Atlas




DISCLAIMER
 All information on the map is provided "as is" for general information purposes only. Greene County and all other contributing data suppliers make no warranties, expressed or implied, concerning the accuracy, completeness, reliability or suitability of the data for any particular purpose. Greene County and all other contributing data suppliers assume no liability associated with the use or misuse of this data.



Greene County Road Atlas

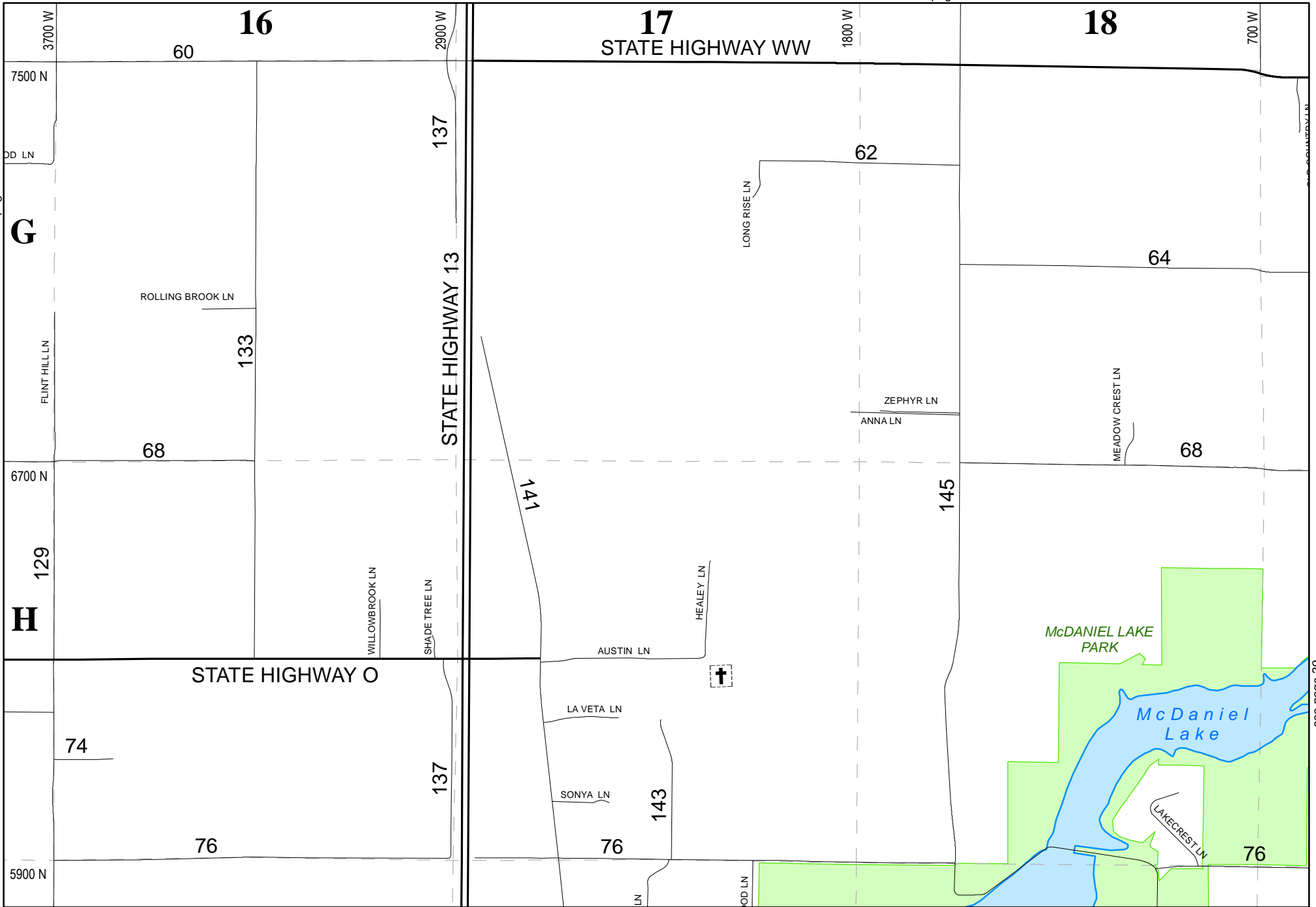


30



DISCLAIMER
 All information on the map is provided "as is" for general information purposes only. Greene County and all other contributing data suppliers make no warranties, expressed or implied, concerning the accuracy, completeness, reliability or suitability of the data for any particular purpose. Greene County and all other contributing data suppliers assume no liability associated with the use or misuse of this data.

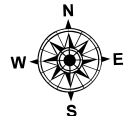
see page 33




see page 29



Greene County Road Atlas

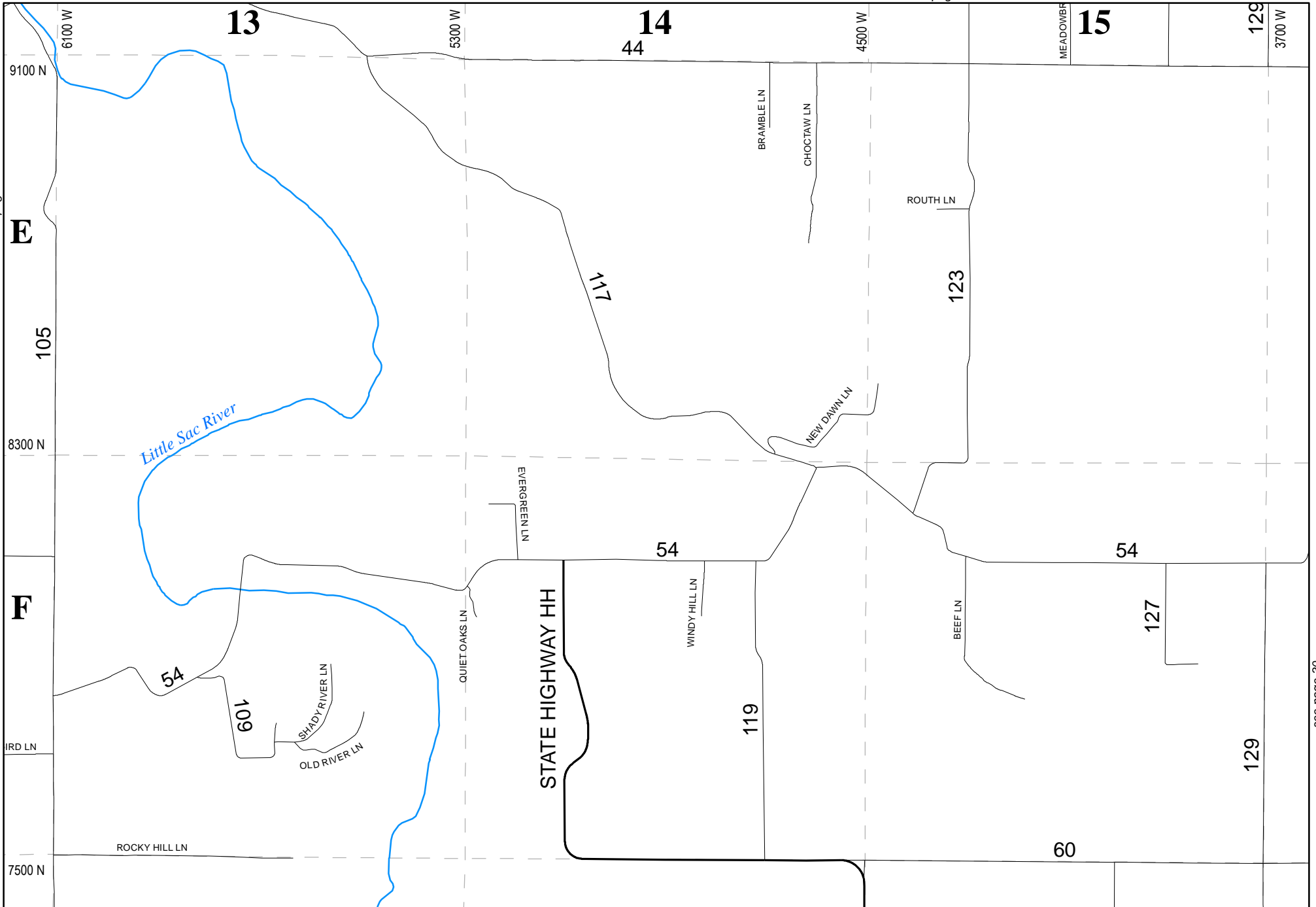


31



DISCLAIMER
 All information on the map is provided "as is" for general information purposes only. Greene County and all other contributing data suppliers make no warranties, expressed or implied, concerning the accuracy, completeness, reliability or suitability of the data for any particular purpose. Greene County and all other contributing data suppliers assume no liability associated with the use or misuse of this data.

see page 34



F

E

13

14

15

129

105

8300 N

7500 N

6100 W

5300 W

4500 W

3700 W

Little Sac River

STATE HIGHWAY HH

54

109

SHADY RIVER LN

OLD RIVER LN

ROCKY HILL LN

QUIET OAKS LN

EVERGREEN LN

117

WINDY HILL LN

119

BRAMBLE LN

CHOCTAW LN

NEW DAWN LN

ROUTH LN

123

BEEF LN

54

127

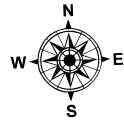
60

129


MEADOWBFB



Greene County Road Atlas



32

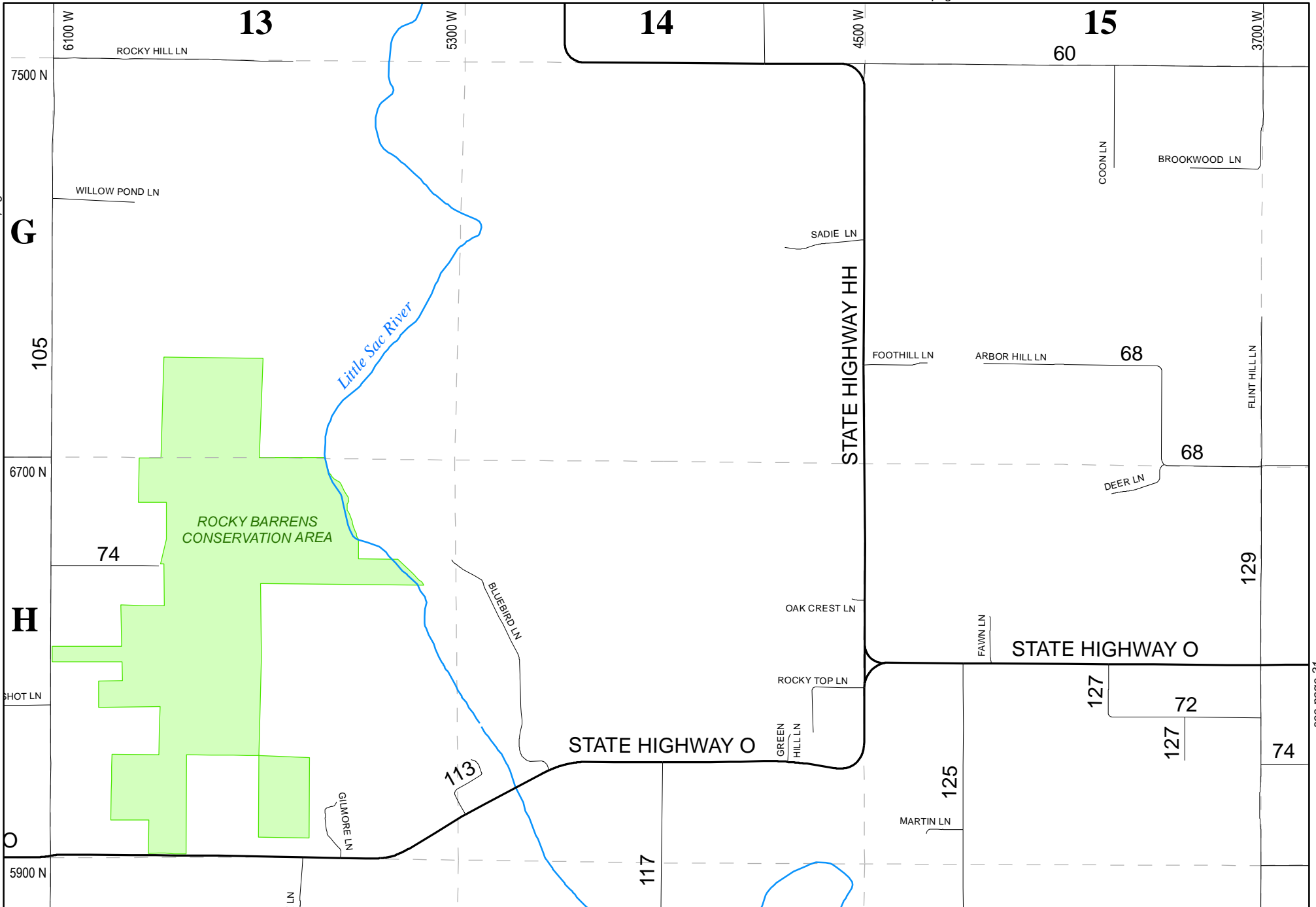


DISCLAIMER
 All information on the map is provided "as is" for general information purposes only. Greene County and all other contributing data suppliers make no warranties, expressed or implied, concerning the accuracy, completeness, reliability or suitability of the data for any particular purpose. Greene County and all other contributing data suppliers assume no liability associated with the use or misuse of this data.

see page 33

see page 30

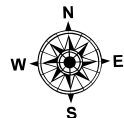
see page 35




see page 31



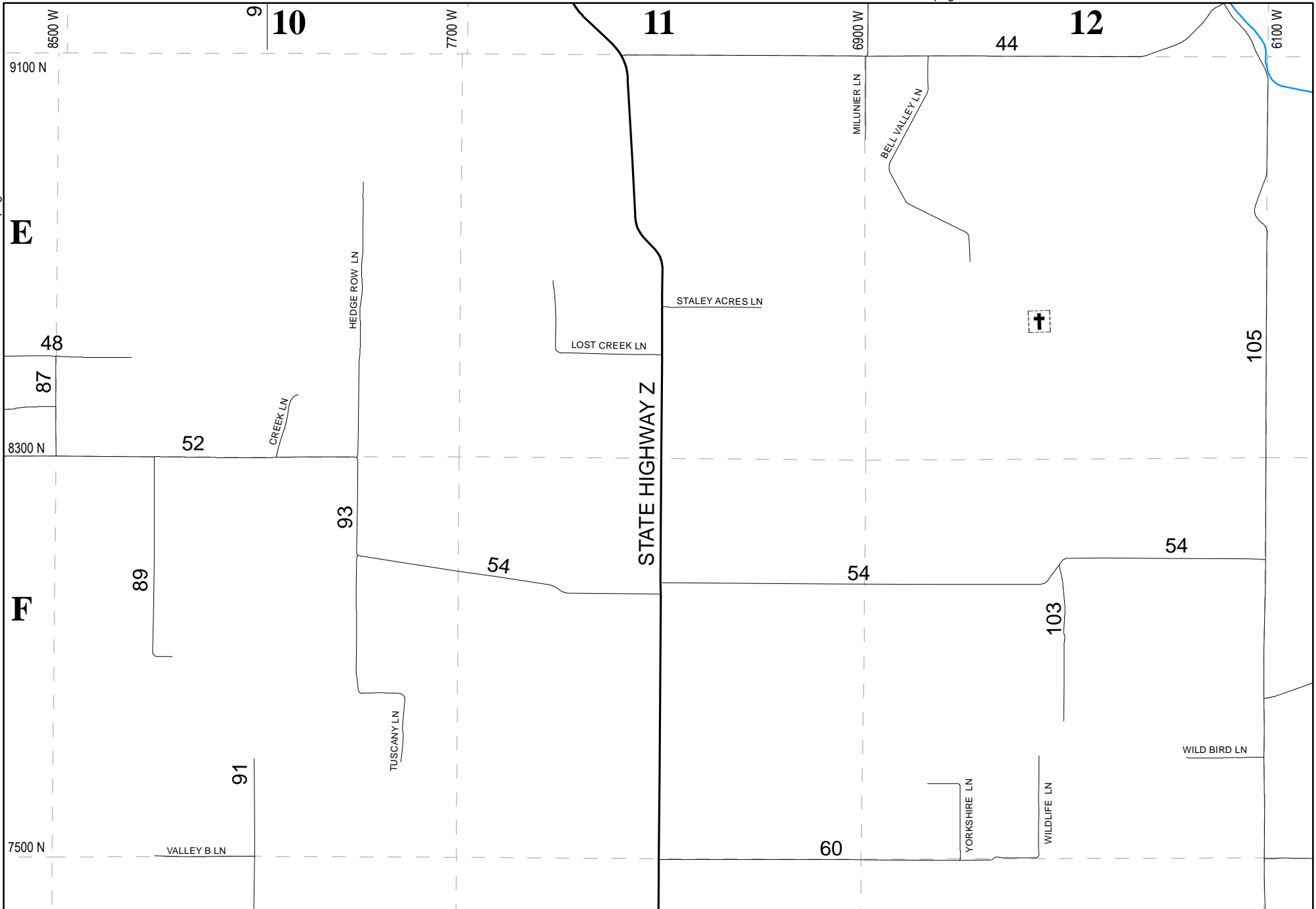
Greene County Road Atlas



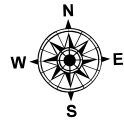
33




DISCLAIMER
 All information on the map is provided "as is" for general information purposes only. Greene County and all other contributing data suppliers make no warranties, expressed or implied, concerning the accuracy, completeness, reliability or suitability of the data for any particular purpose. Greene County and all other contributing data suppliers assume no liability associated with the use or misuse of this data.



Greene County Road Atlas

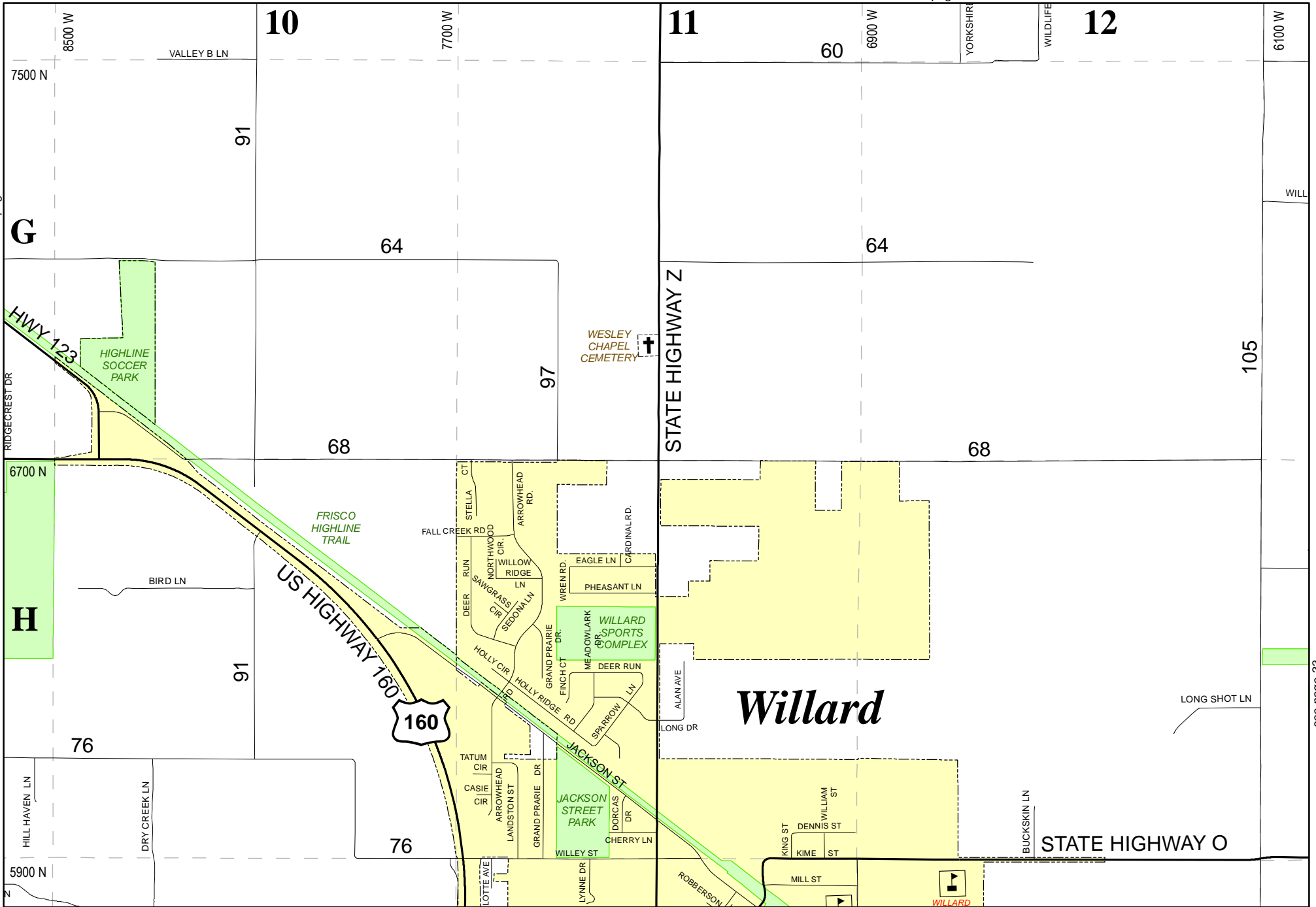


34



DISCLAIMER
All information on the map is provided "as is" for general information purposes only. Greene County and all other contributing data suppliers make no warranties, expressed or implied, concerning the accuracy, completeness, reliability or suitability of the data for any particular purpose. Greene County and all other contributing data suppliers assume no liability associated with the use or misuse of this data.

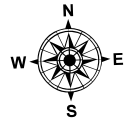
see page 37




see page 33



Greene County
Road Atlas

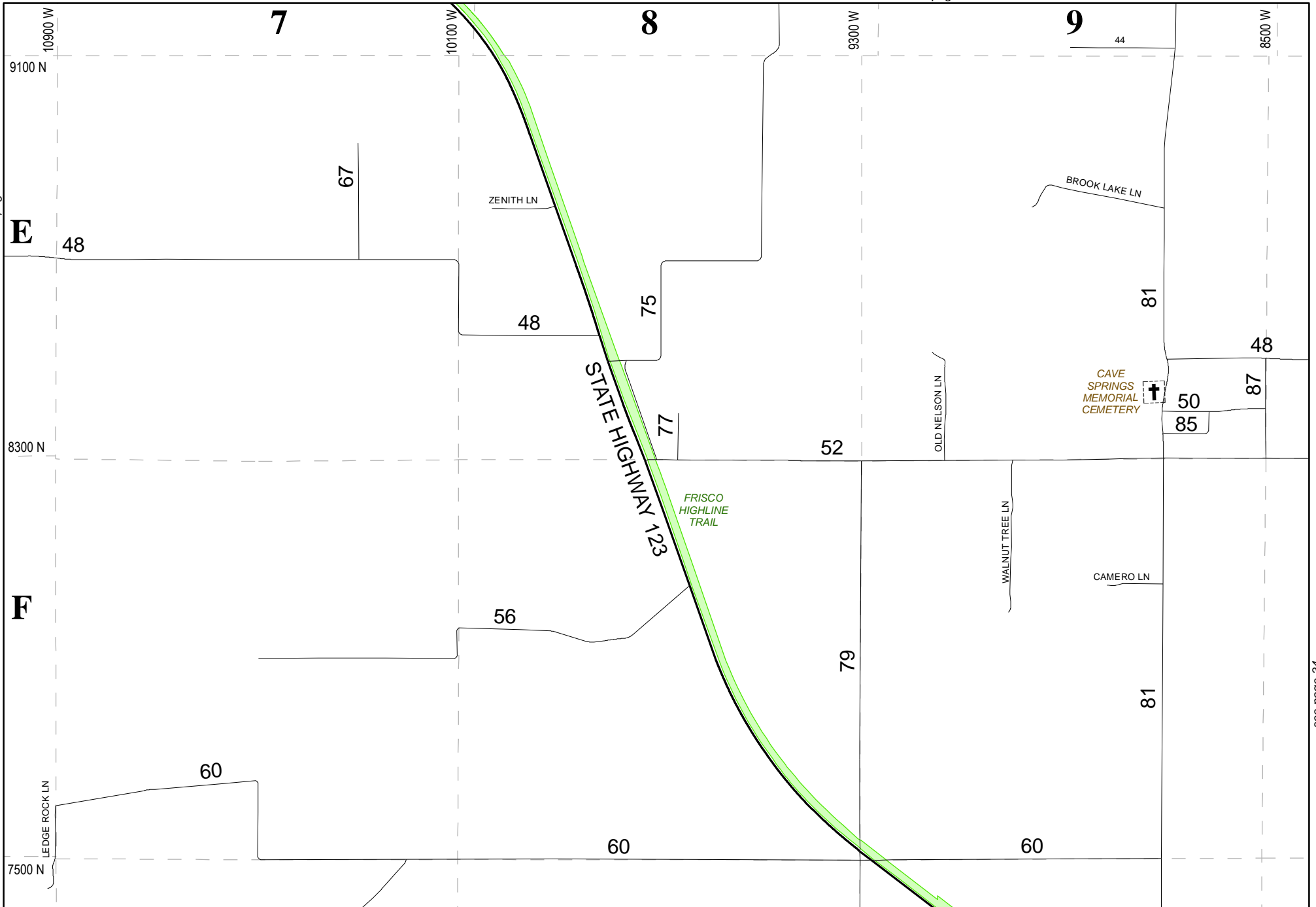


35



DISCLAIMER
All information on the map is provided "as is" for general information purposes only. Greene County and all other contributing data suppliers make no warranties, expressed or implied, concerning the accuracy, completeness, reliability or suitability of the data for any particular purpose. Greene County and all other contributing data suppliers assume no liability associated with the use or misuse of this data.


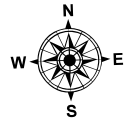
see page 38



see page 34

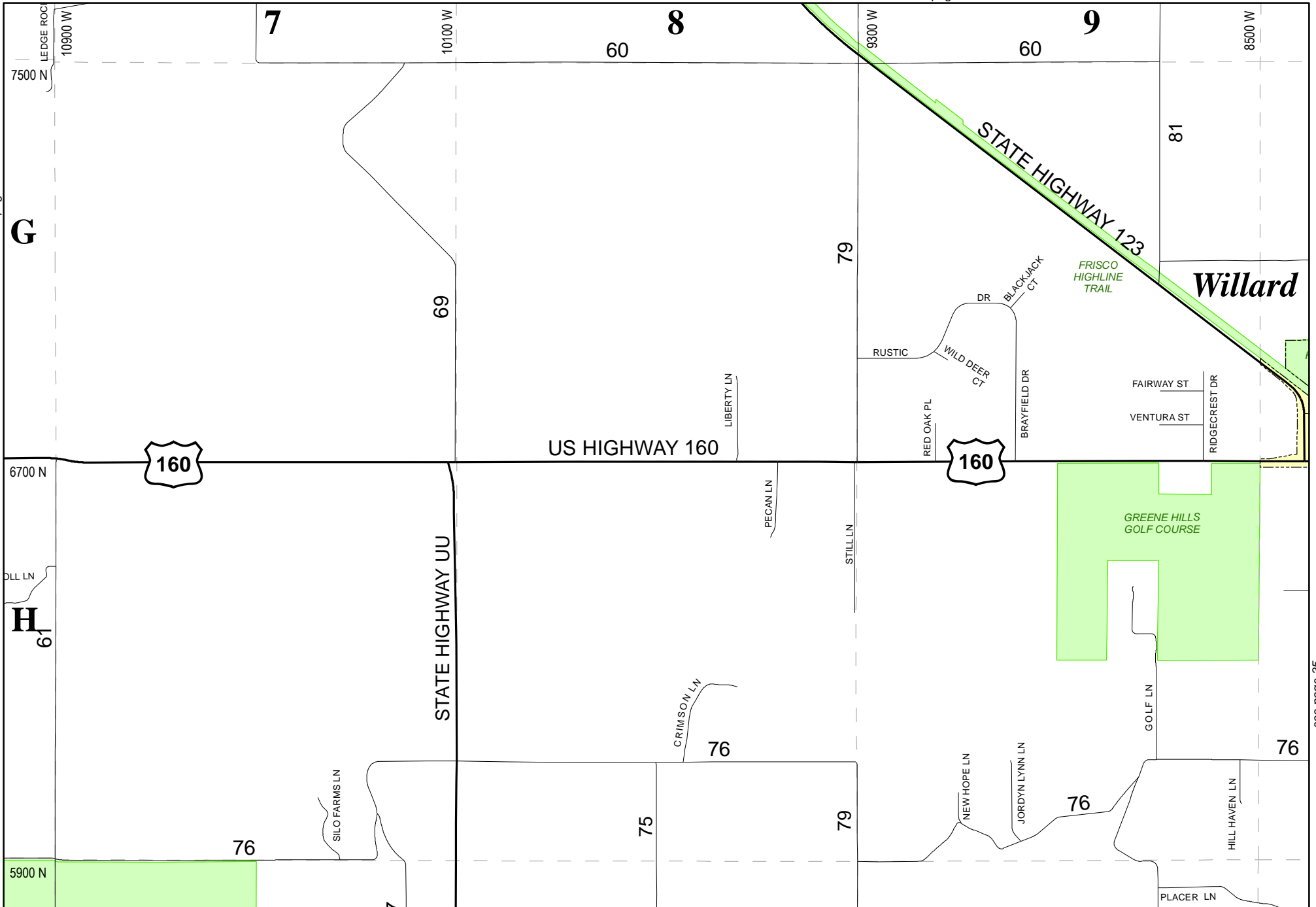


Greene County Road Atlas



DISCLAIMER
 All information on the map is provided "as is" for general information purposes only. Greene County and all other contributing data suppliers make no warranties, expressed or implied, concerning the accuracy, completeness, reliability or suitability of the data for any particular purpose. Greene County and all other contributing data suppliers assume no liability associated with the use or misuse of this data.

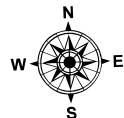
see page 39




see page 35



Greene County Road Atlas

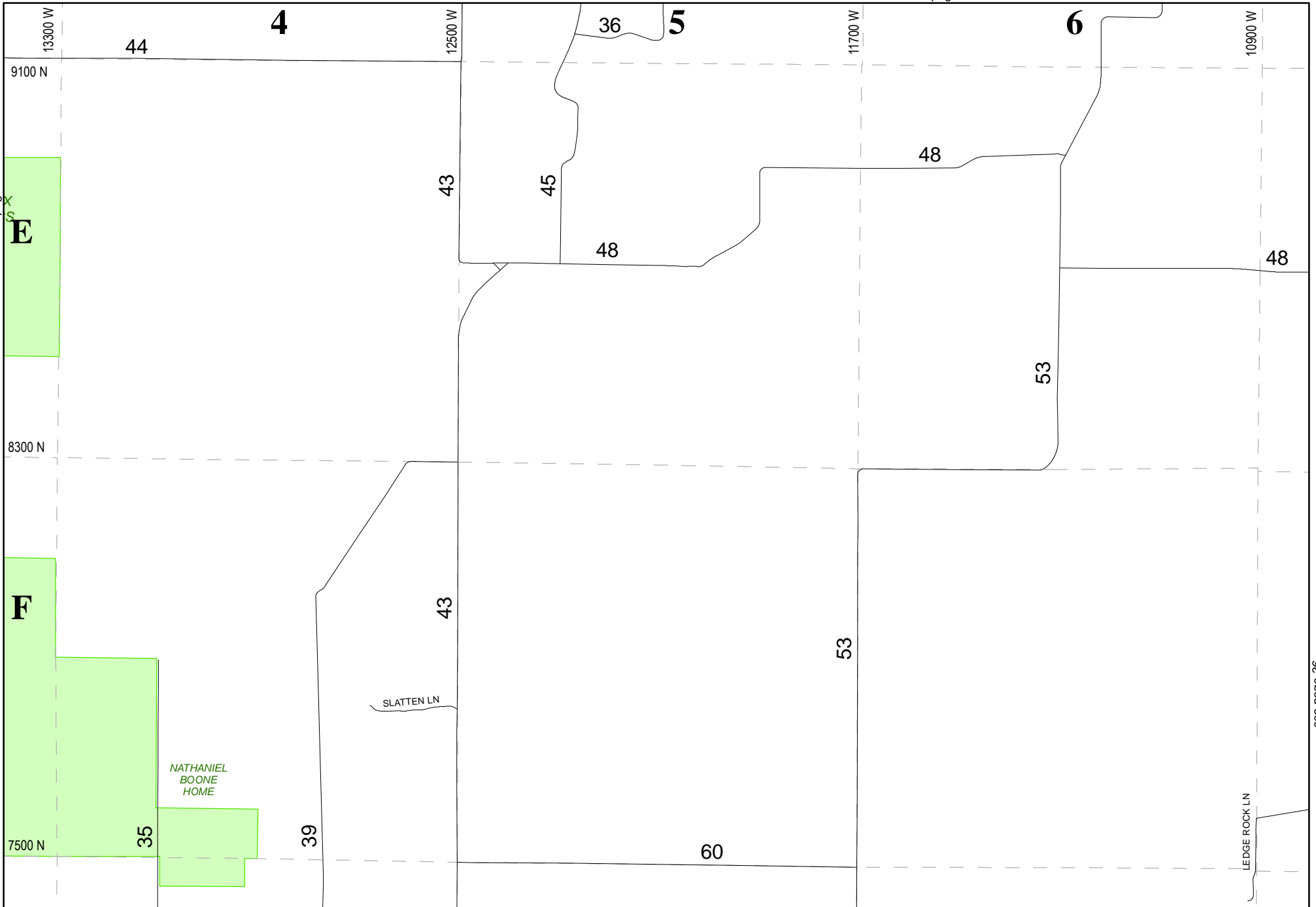


37



DISCLAIMER
 All information on the map is provided "as is" for general information purposes only. Greene County and all other contributing data suppliers make no warranties, expressed or implied, concerning the accuracy, completeness, reliability or suitability of the data for any particular purpose. Greene County and all other contributing data suppliers assume no liability associated with the use or misuse of this data.

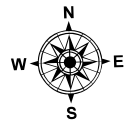
see page 40




see page 36



Greene County Road Atlas

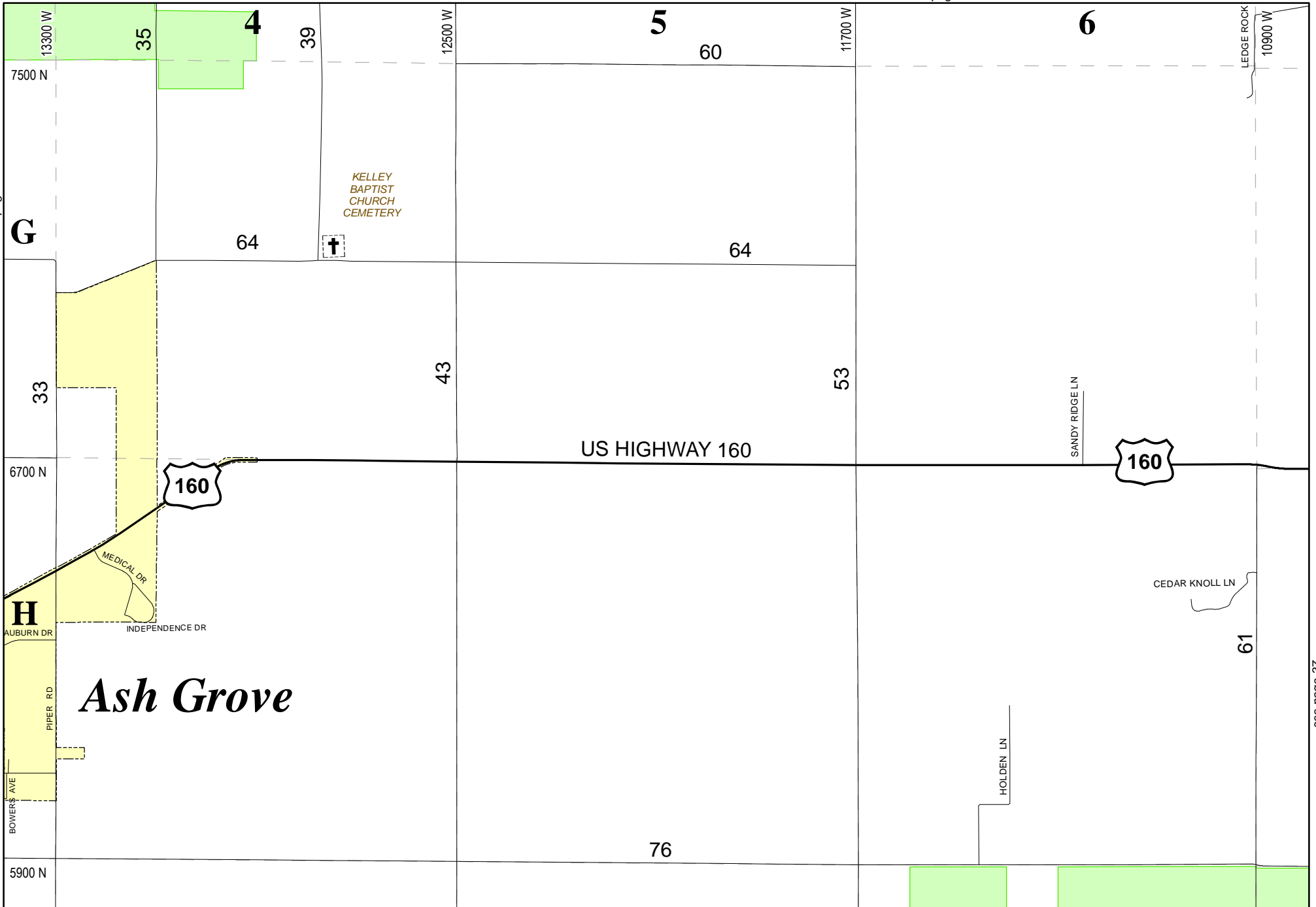


38



DISCLAIMER
 All information on the map is provided "as is" for general information purposes only. Greene County and all other contributing data suppliers make no warranties, expressed or implied, concerning the accuracy, completeness, reliability or suitability of the data for any particular purpose. Greene County and all other contributing data suppliers assume no liability associated with the use or misuse of this data.

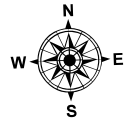
see page 41




see page 37



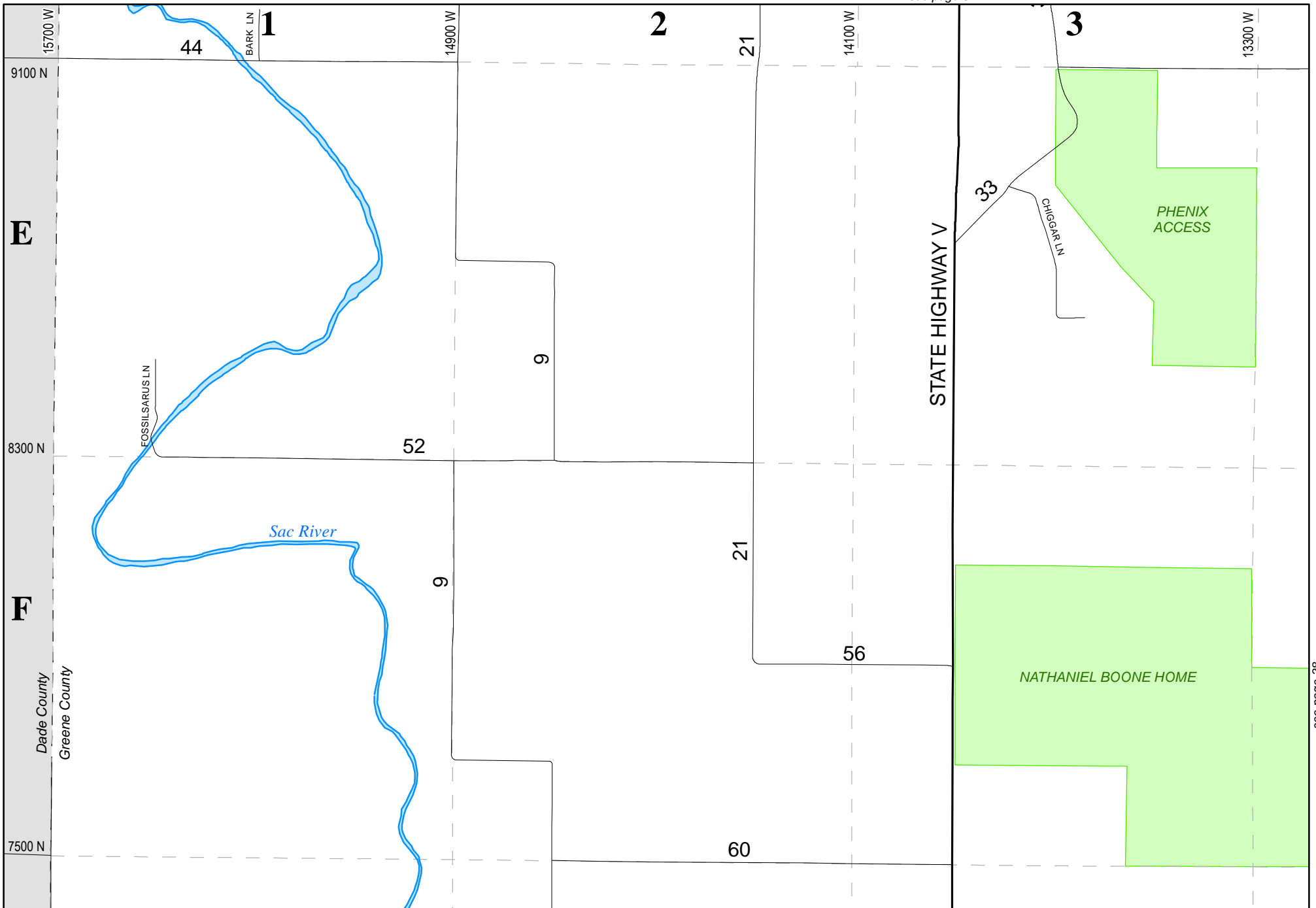
Greene County
Road Atlas



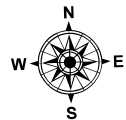
39




DISCLAIMER
All information on the map is provided "as is" for general information purposes only. Greene County and all other contributing data suppliers make no warranties, expressed or implied, concerning the accuracy, completeness, reliability or suitability of the data for any particular purpose. Greene County and all other contributing data suppliers assume no liability associated with the use or misuse of this data.



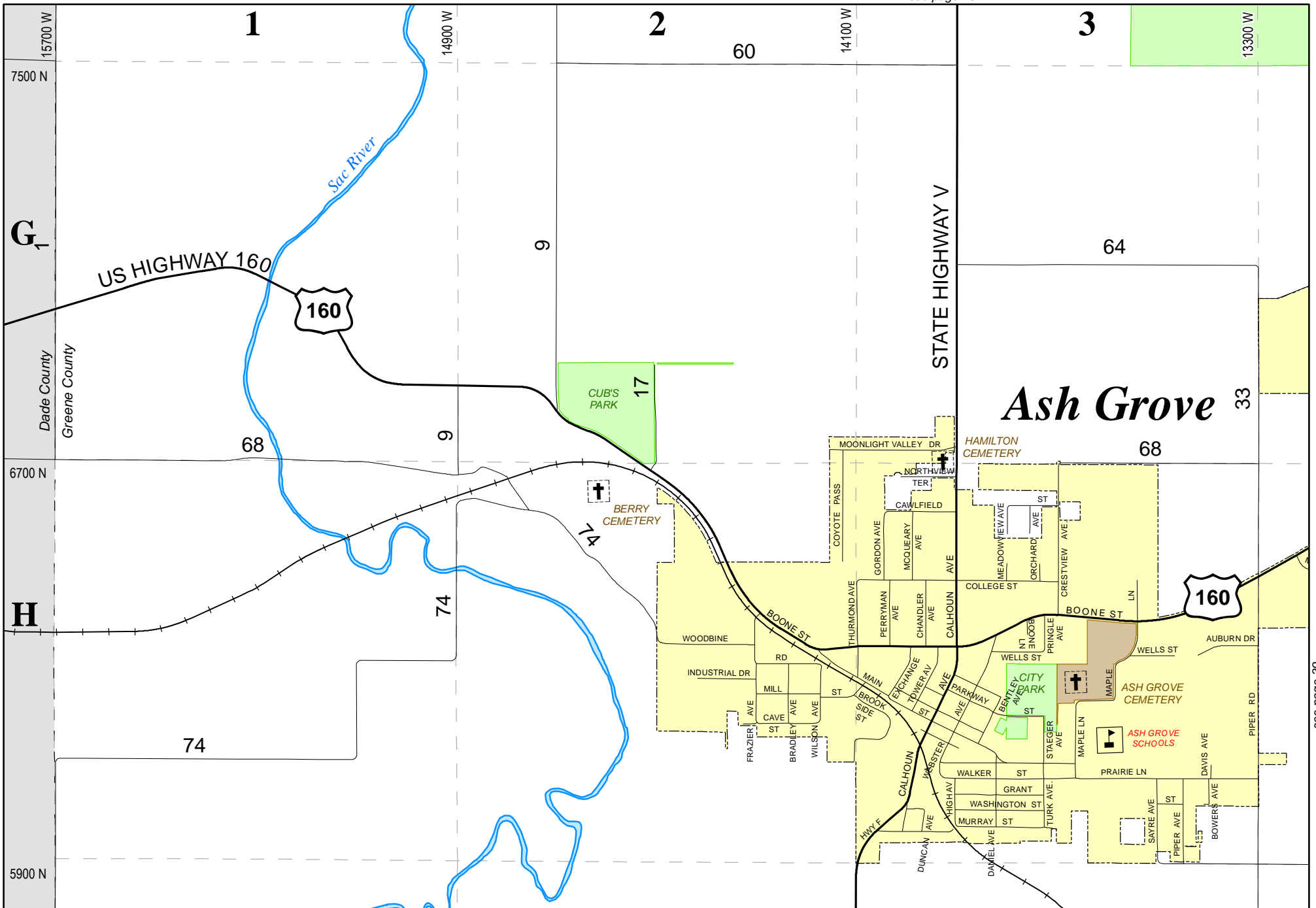
Greene County Road Atlas



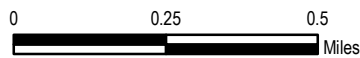

40



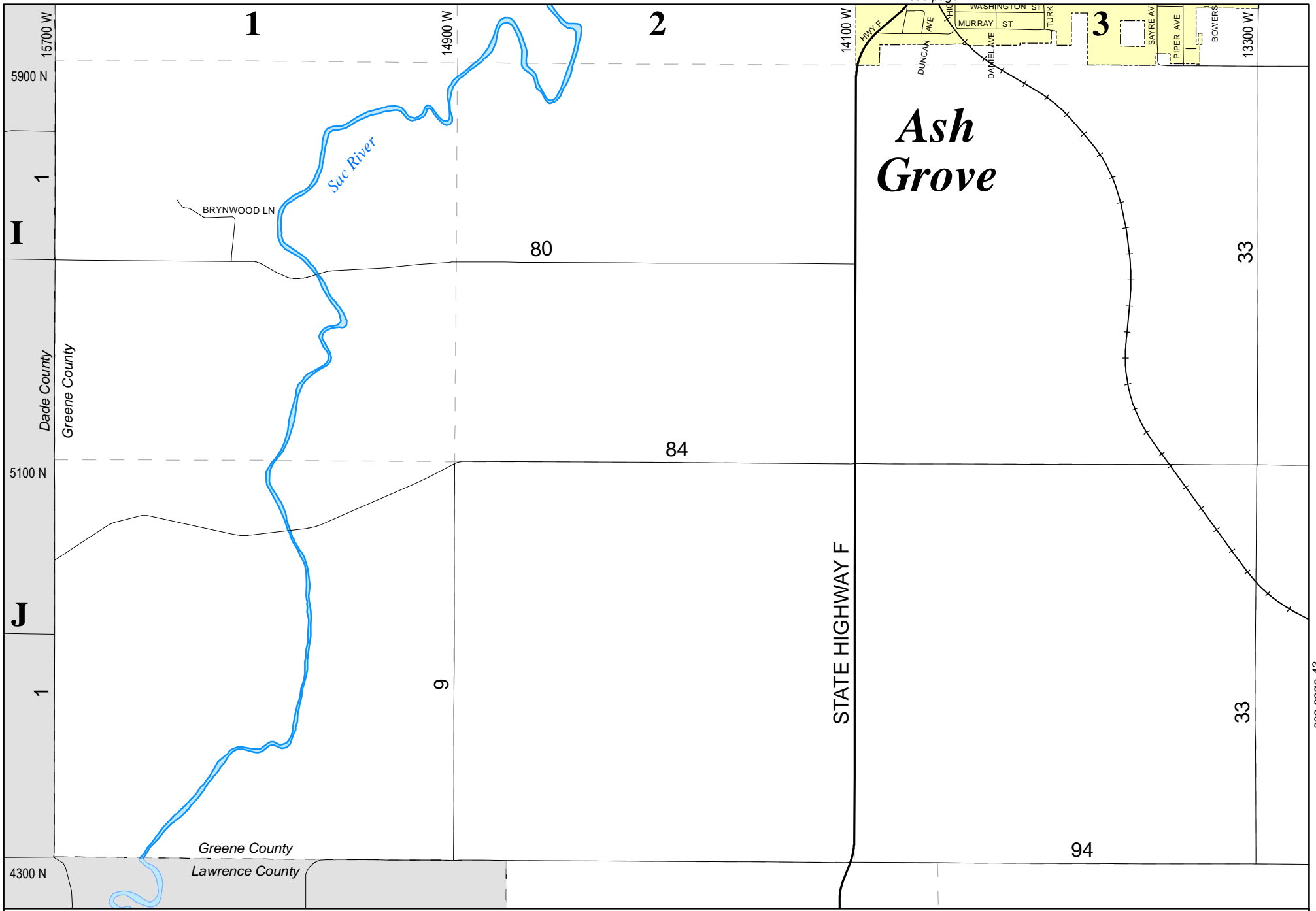
DISCLAIMER
 All information on the map is provided "as is" for general information purposes only. Greene County and all other contributing data suppliers make no warranties, expressed or implied, concerning the accuracy, completeness, reliability or suitability of the data for any particular purpose. Greene County and all other contributing data suppliers assume no liability associated with the use or misuse of this data.



Greene County
Road Atlas



DISCLAIMER
All information on the map is provided "as is" for general information purposes only. Greene County and all other contributing data suppliers make no warranties, expressed or implied, concerning the accuracy, completeness, reliability or suitability of the data for any particular purpose. Greene County and all other contributing data suppliers assume no liability associated with the use or misuse of this data.



see page 41


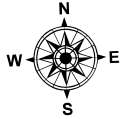
Ash Grove

STATE HIGHWAY F

see page 43

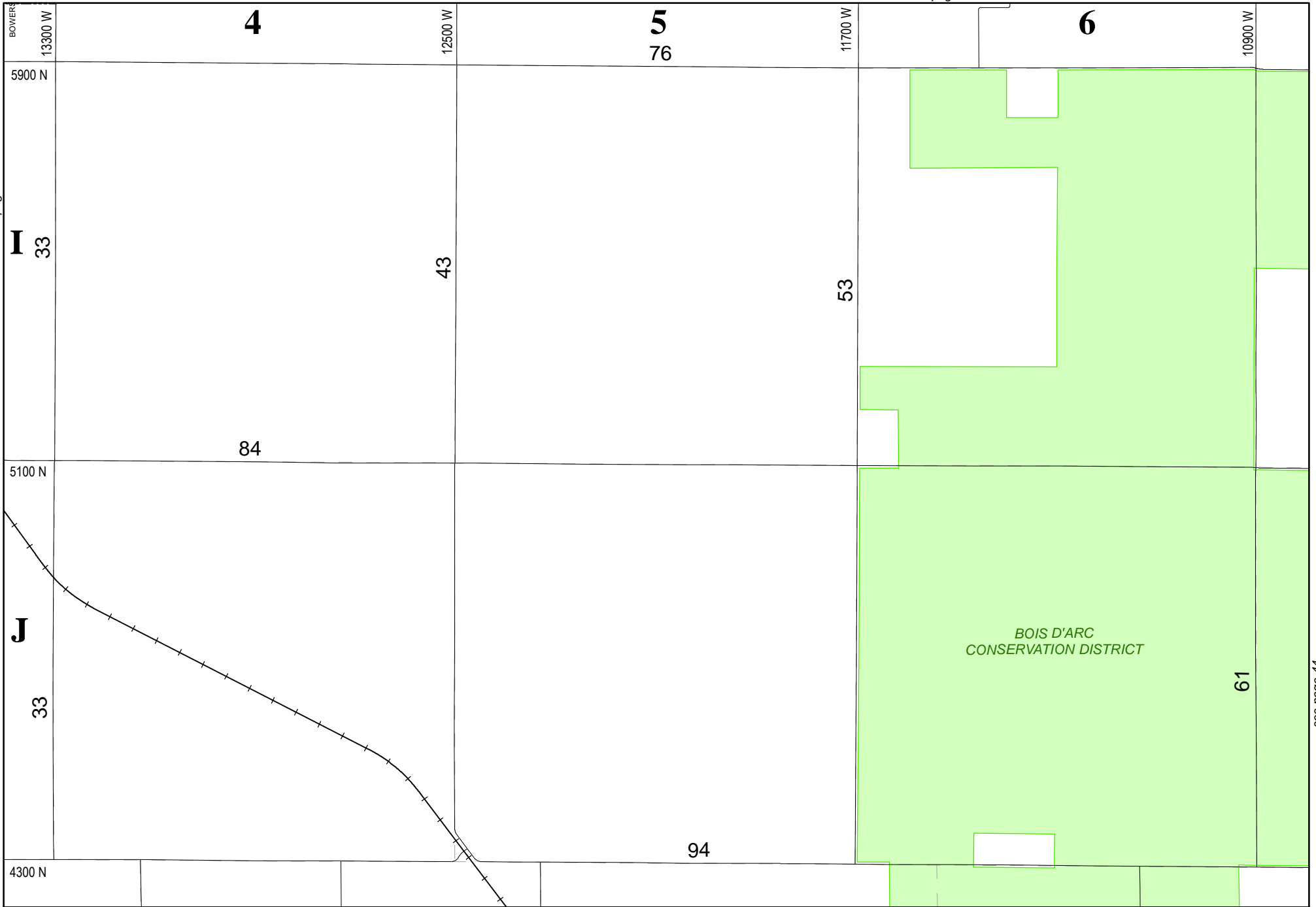


Greene County Road Atlas



DISCLAIMER
 All information on the map is provided "as is" for general information purposes only. Greene County and all other contributing data suppliers make no warranties, expressed or implied, concerning the accuracy, completeness, reliability or suitability of the data for any particular purpose. Greene County and all other contributing data suppliers assume no liability associated with the use or misuse of this data.

see page 70

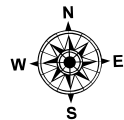


see page 42


see page 44



Greene County Road Atlas

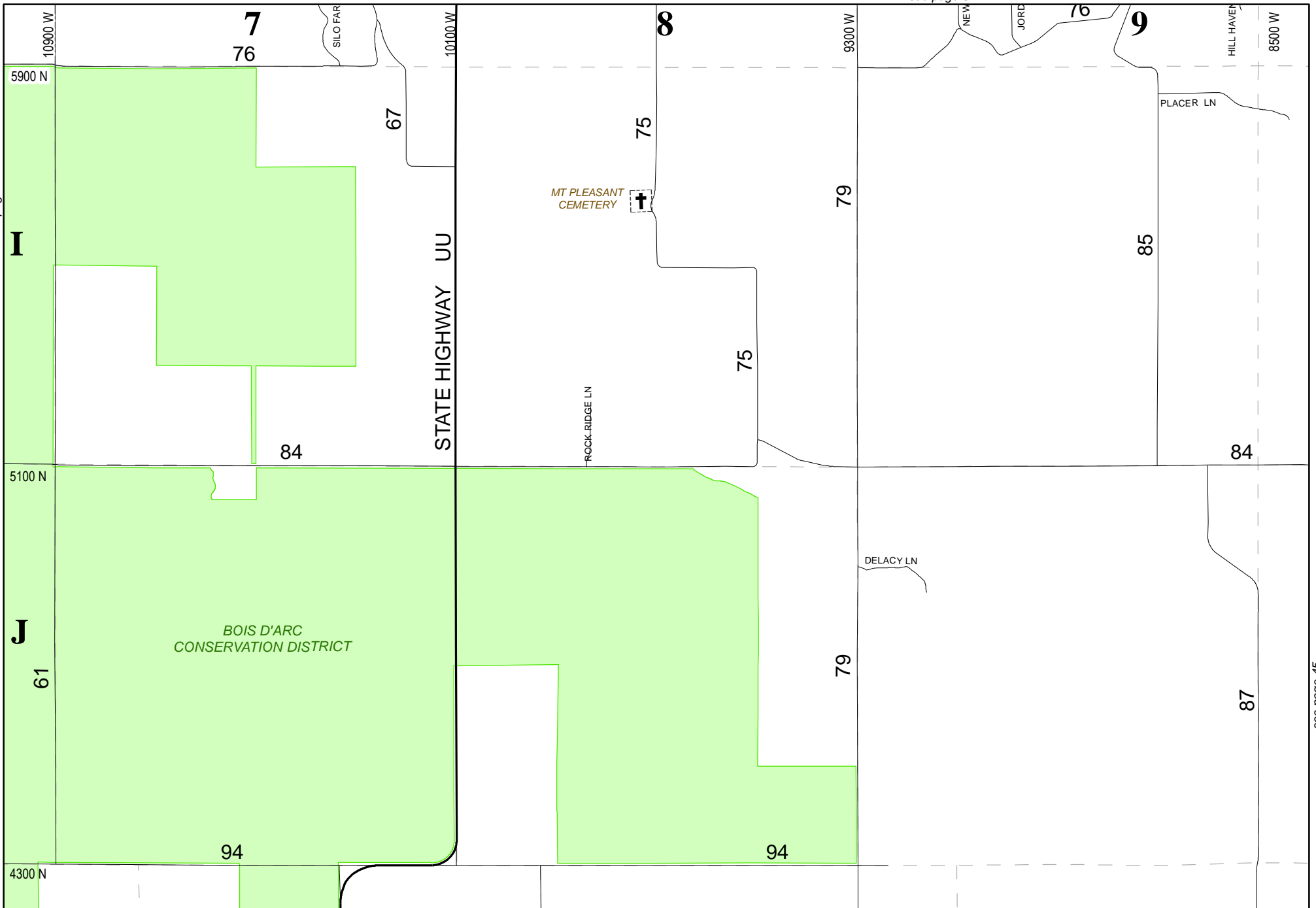


43



DISCLAIMER
 All information on the map is provided "as is" for general information purposes only. Greene County and all other contributing data suppliers make no warranties, expressed or implied, concerning the accuracy, completeness, reliability or suitability of the data for any particular purpose. Greene County and all other contributing data suppliers assume no liability associated with the use or misuse of this data.


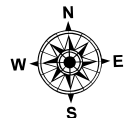
see page 43



see page 45

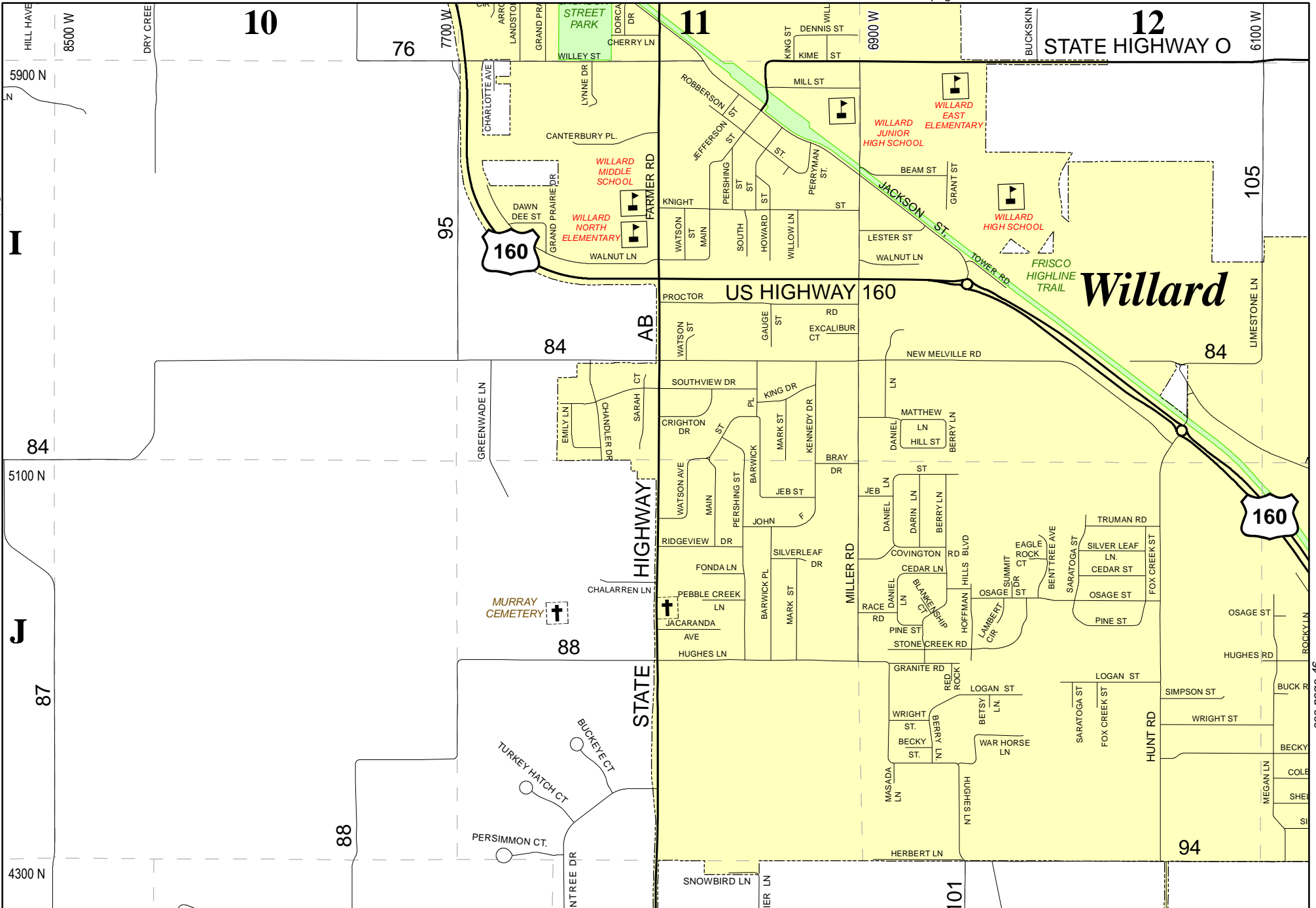


Greene County Road Atlas



DISCLAIMER
 All information on the map is provided "as is" for general information purposes only. Greene County and all other contributing data suppliers make no warranties, expressed or implied, concerning the accuracy, completeness, reliability or suitability of the data for any particular purpose. Greene County and all other contributing data suppliers assume no liability associated with the use or misuse of this data.

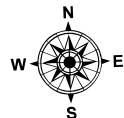
see page 44




see page 46



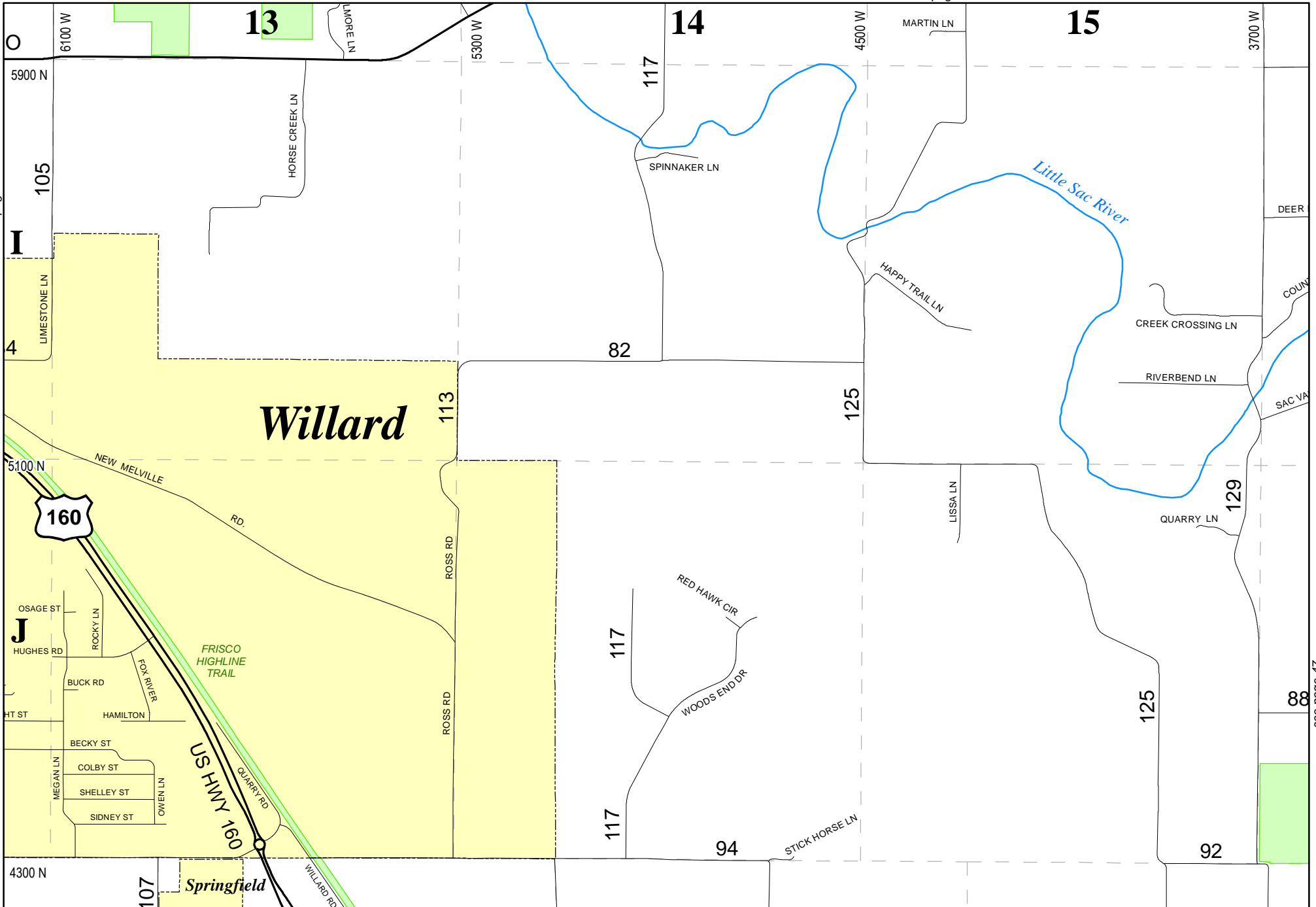
Greene County Road Atlas




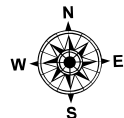
45



DISCLAIMER
 All information on the map is provided "as is" for general information purposes only. Greene County and all other contributing data suppliers make no warranties, expressed or implied, concerning the accuracy, completeness, reliability or suitability of the data for any particular purpose. Greene County and all other contributing data suppliers assume no liability associated with the use or misuse of this data.

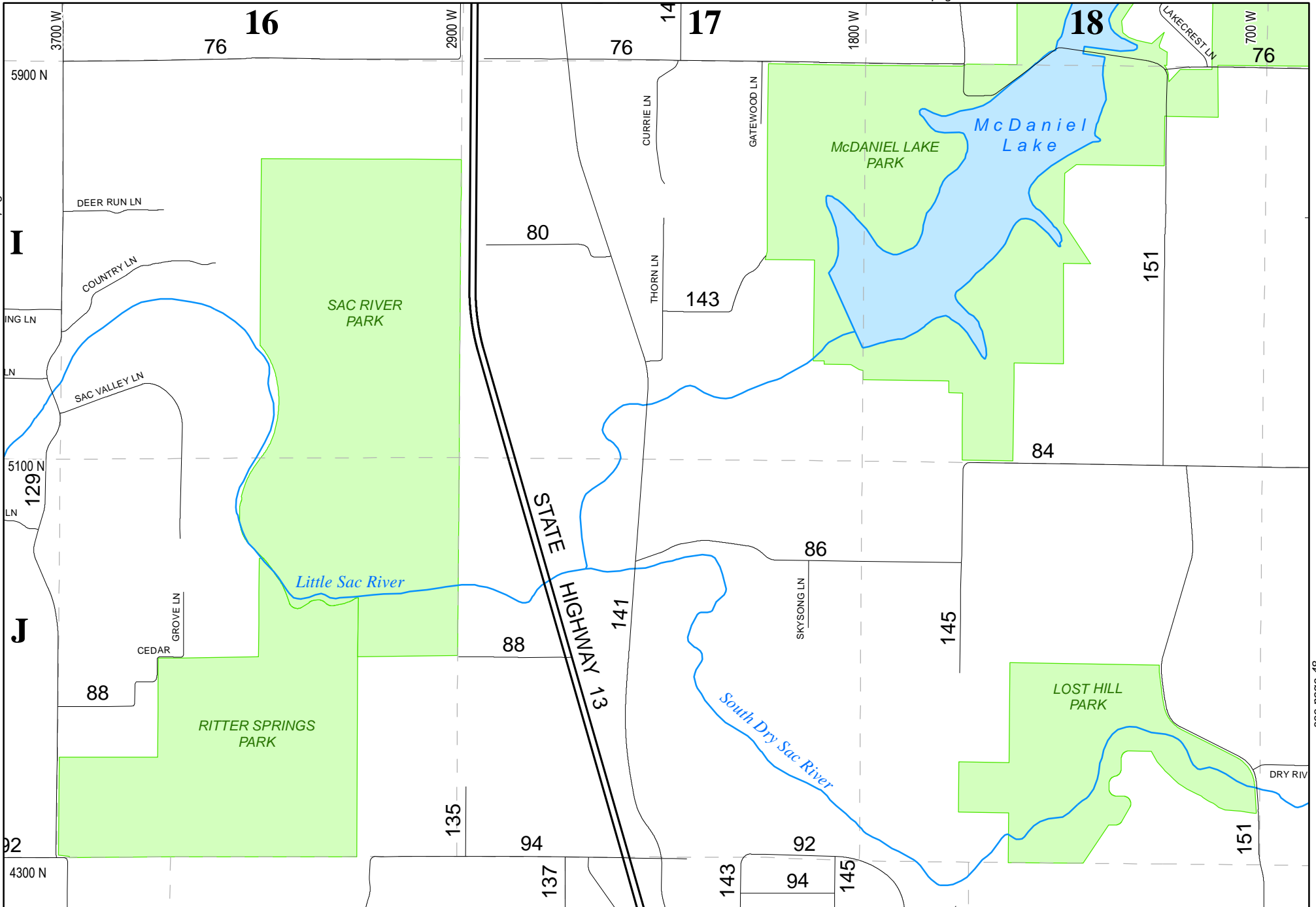


Greene County
Road Atlas



DISCLAIMER
All information on the map is provided "as is" for general information purposes only. Greene County and all other contributing data suppliers make no warranties, expressed or implied, concerning the accuracy, completeness, reliability or suitability of the data for any particular purpose. Greene County and all other contributing data suppliers assume no liability associated with the use or misuse of this data.


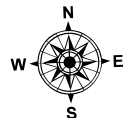
see page 46



see page 48

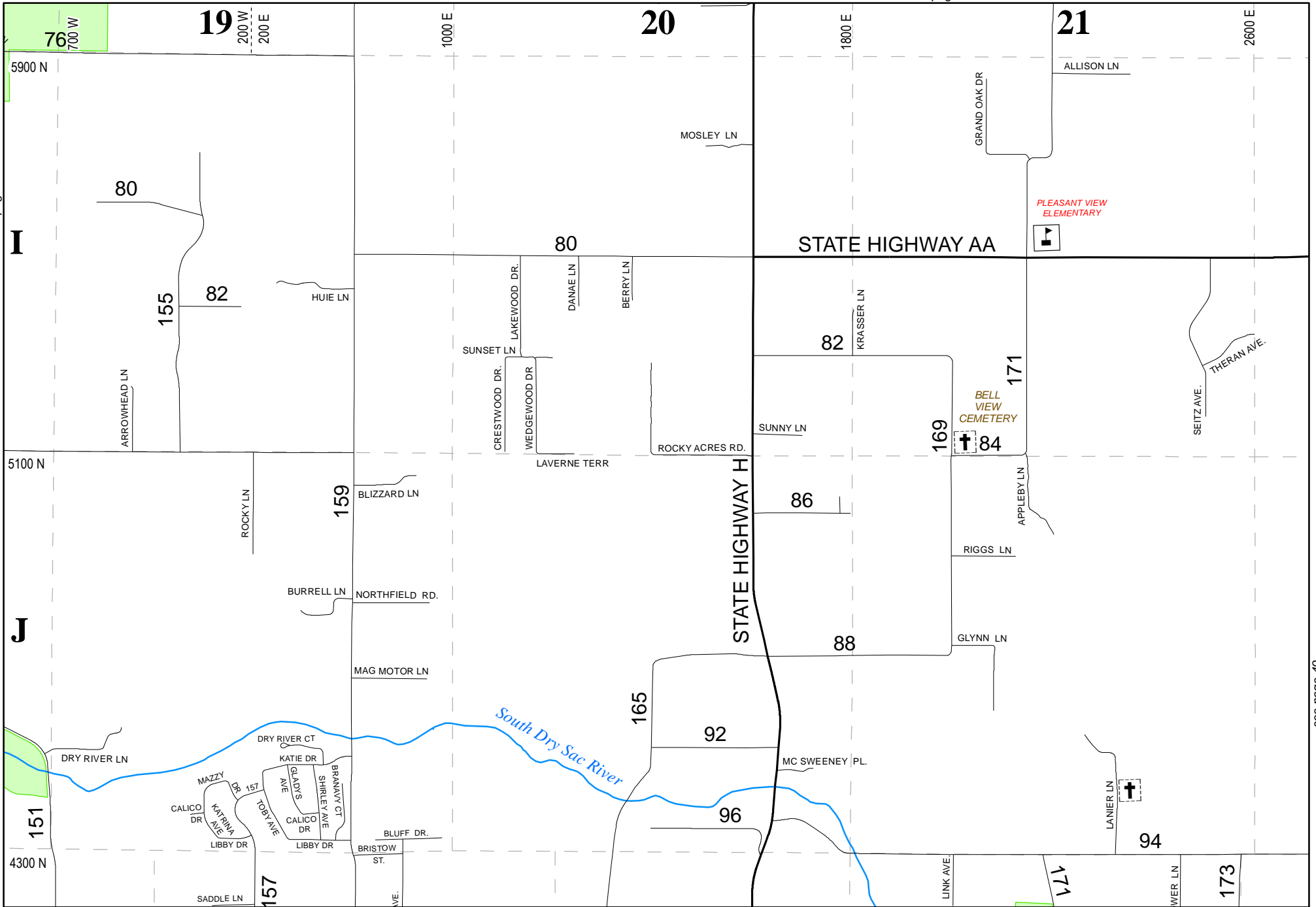


Greene County Road Atlas



DISCLAIMER
 All information on the map is provided "as is" for general information purposes only. Greene County and all other contributing data suppliers make no warranties, expressed or implied, concerning the accuracy, completeness, reliability or suitability of the data for any particular purpose. Greene County and all other contributing data suppliers assume no liability associated with the use or misuse of this data.

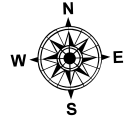
see page 47




see page 49



Greene County Road Atlas



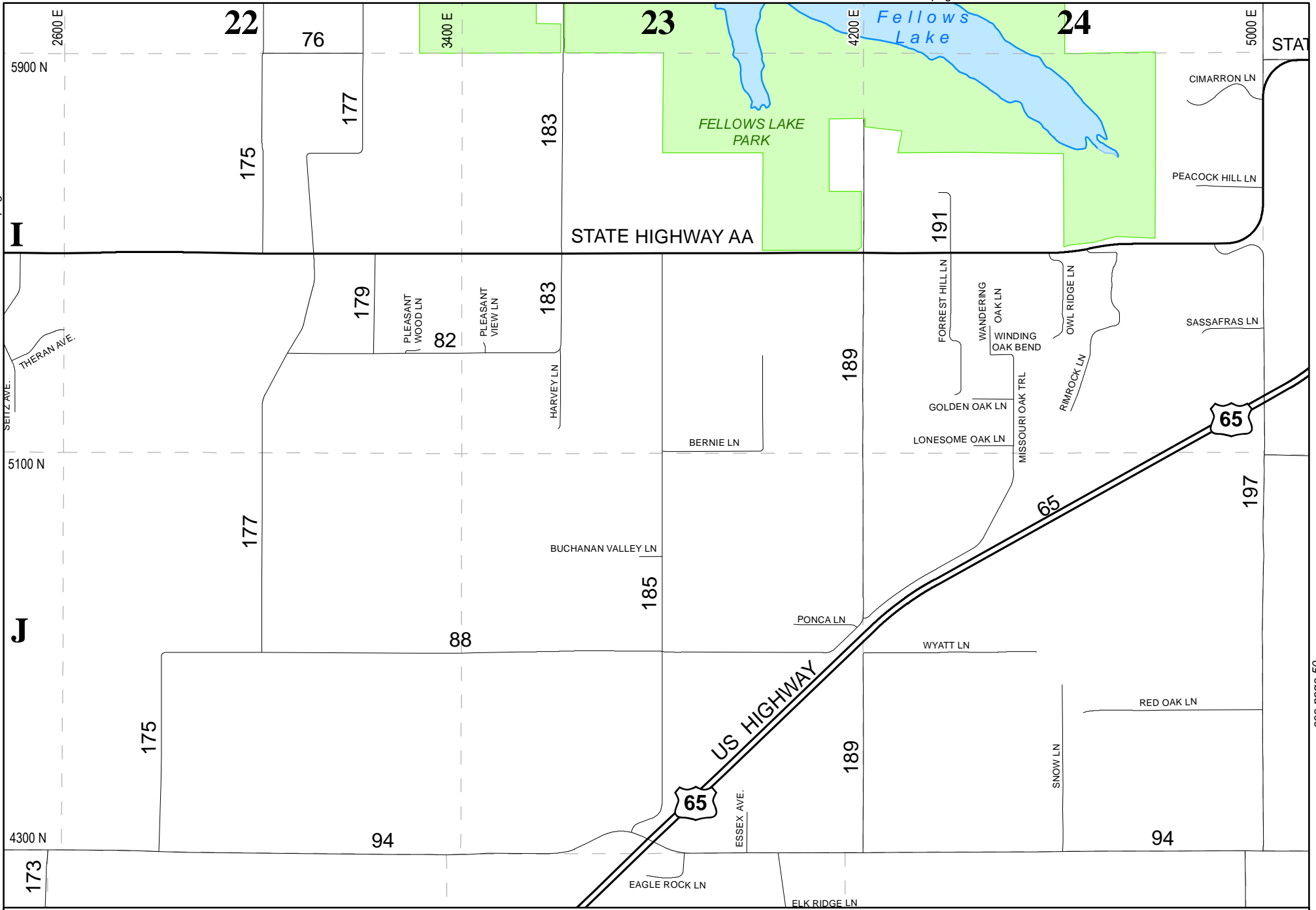
48




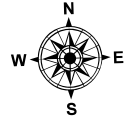
DISCLAIMER
 All information on the map is provided "as is" for general information purposes only. Greene County and all other contributing data suppliers make no warranties, expressed or implied, concerning the accuracy, completeness, reliability or suitability of the data for any particular purpose. Greene County and all other contributing data suppliers assume no liability associated with the use or misuse of this data.

see page 48

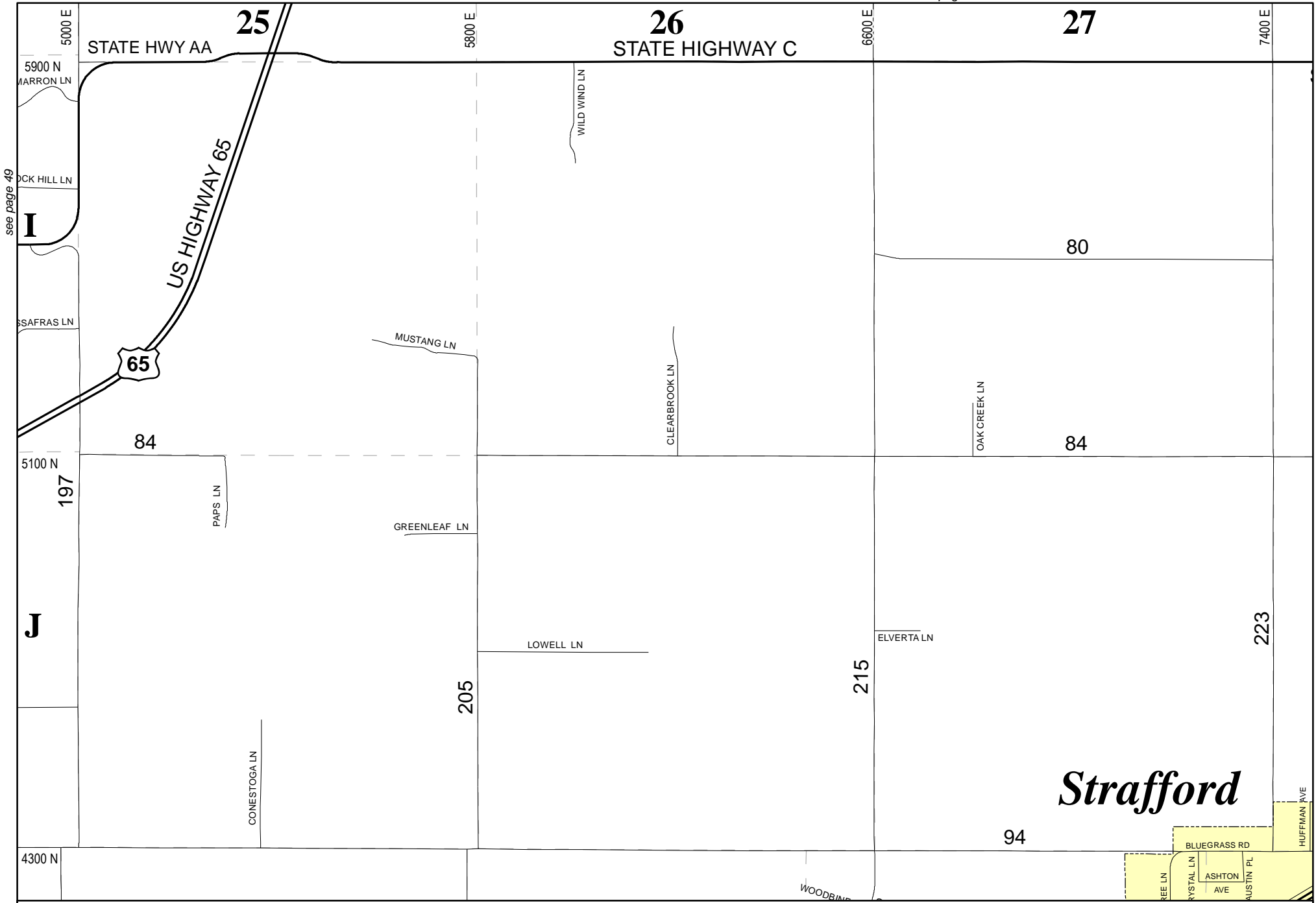
see page 50



Greene County Road Atlas



DISCLAIMER
 All information on the map is provided "as is" for general information purposes only. Greene County and all other contributing data suppliers make no warranties, expressed or implied, concerning the accuracy, completeness, reliability or suitability of the data for any particular purpose. Greene County and all other contributing data suppliers assume no liability associated with the use or misuse of this data.

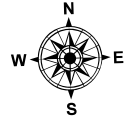


see page 49


see page 51



Greene County
Road Atlas



50

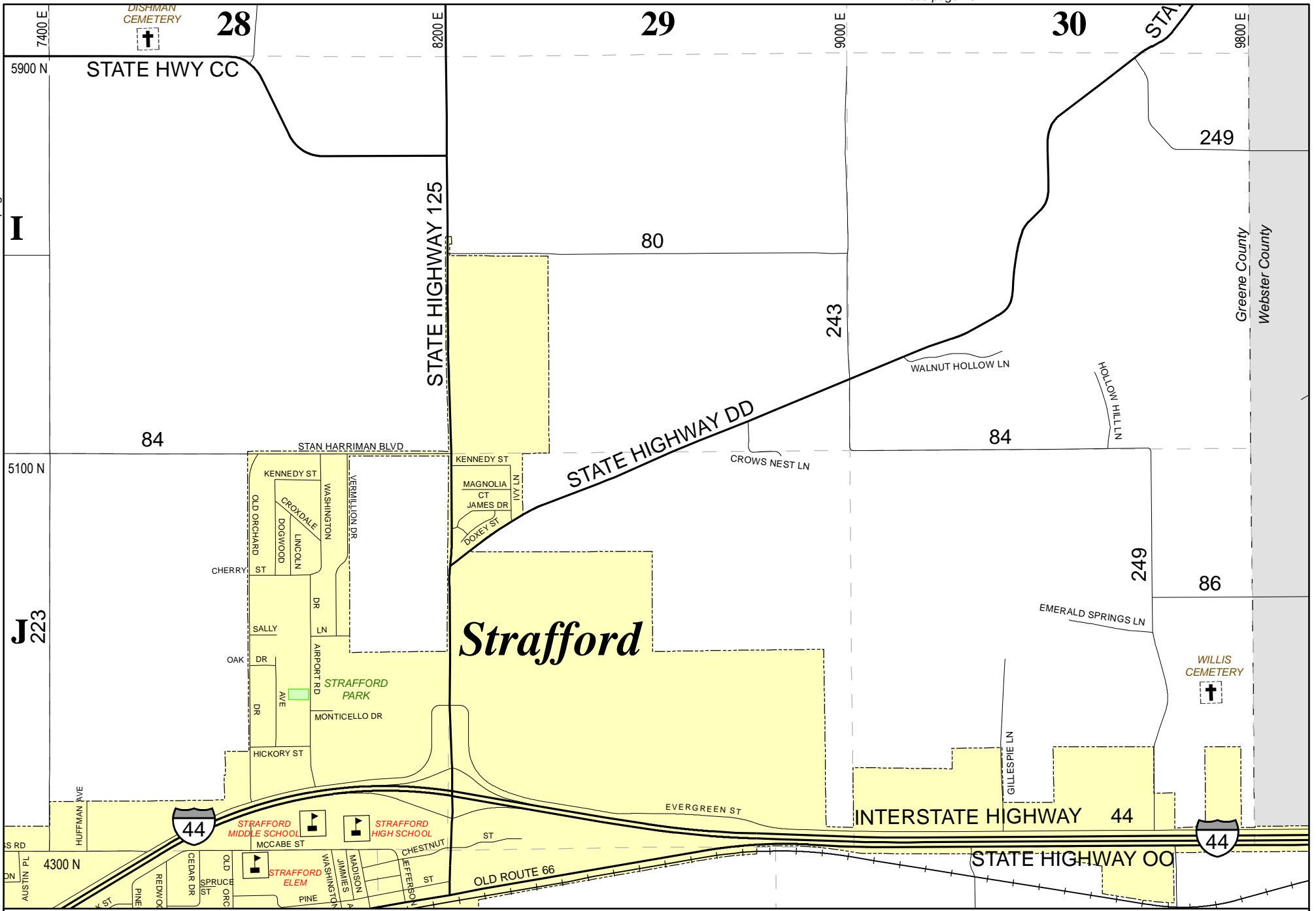


DISCLAIMER
All information on the map is provided "as is" for general information purposes only. Greene County and all other contributing data suppliers make no warranties, expressed or implied, concerning the accuracy, completeness, reliability or suitability of the data for any particular purpose. Greene County and all other contributing data suppliers assume no liability associated with the use or misuse of this data.


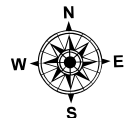
see page 54

Strafford

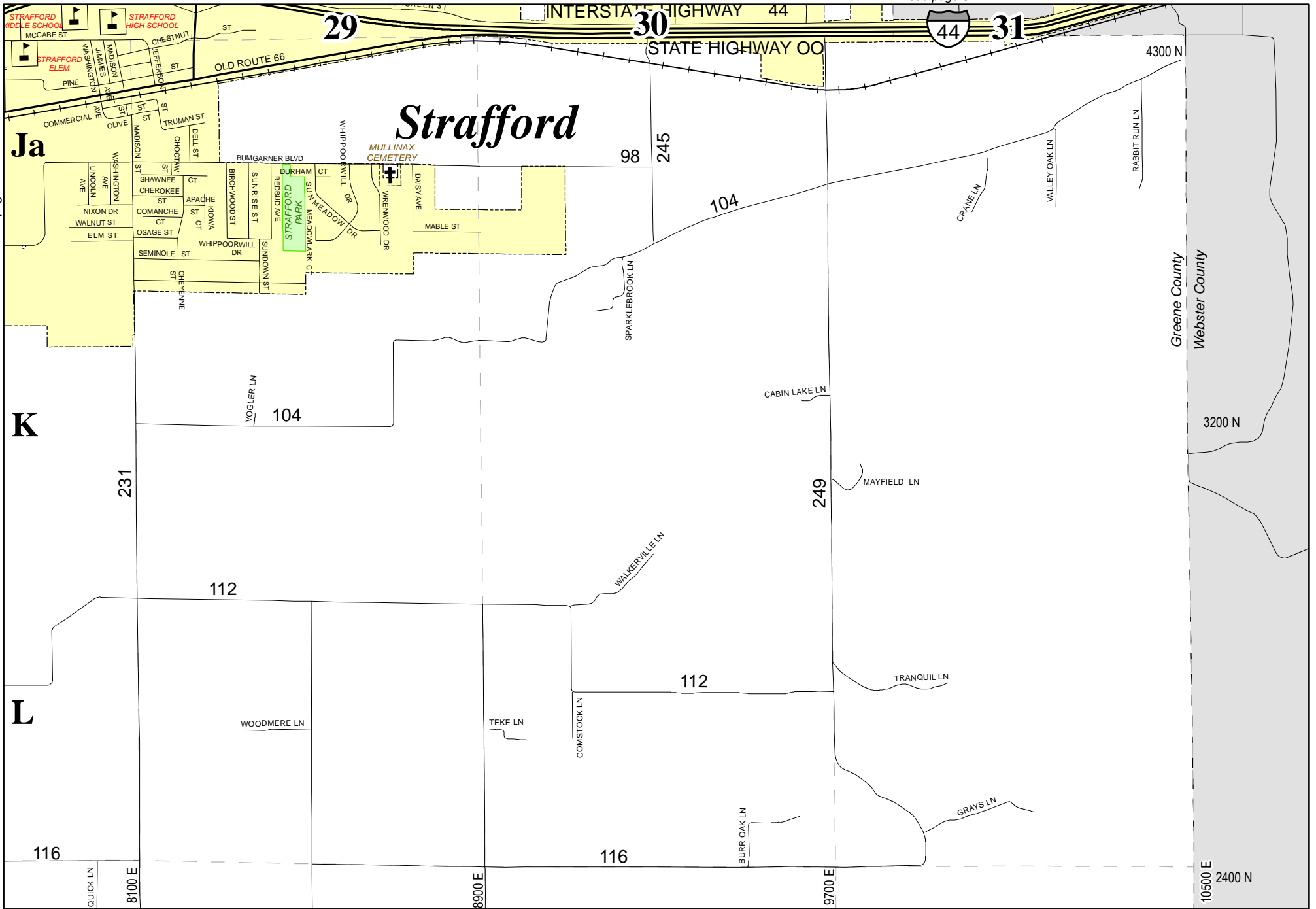
see page 50



Greene County
Road Atlas




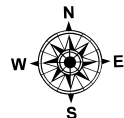
DISCLAIMER
All information on the map is provided "as is" for general information purposes only. Greene County and all other contributing data suppliers make no warranties, expressed or implied, concerning the accuracy, completeness, reliability or suitability of the data for any particular purpose. Greene County and all other contributing data suppliers assume no liability associated with the use or misuse of this data.



see page 54

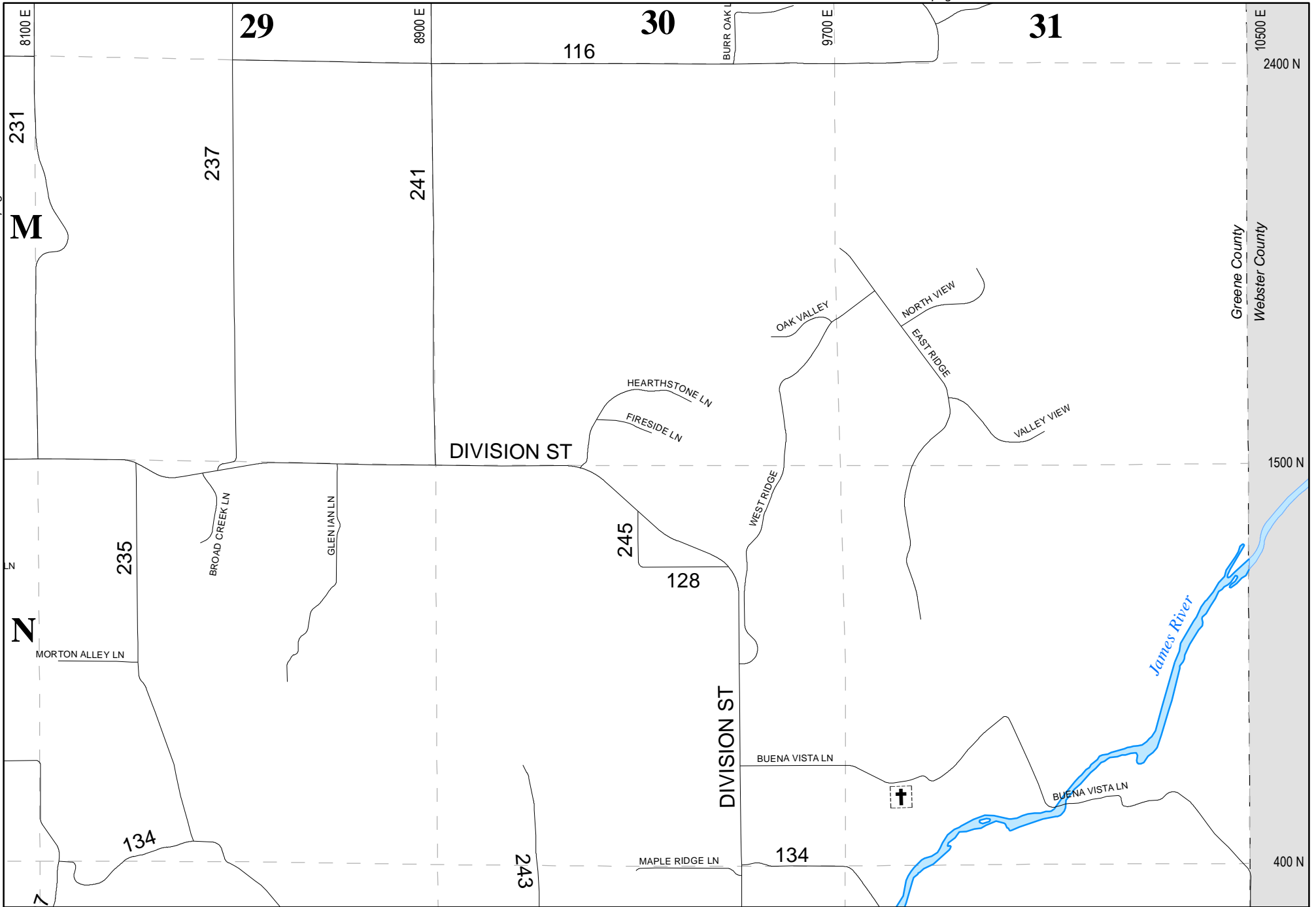


Greene County Road Atlas


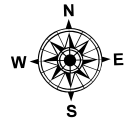


DISCLAIMER
 All information on the map is provided "as is" for general information purposes only. Greene County and all other contributing data suppliers make no warranties, expressed or implied, concerning the accuracy, completeness, reliability or suitability of the data for any particular purpose. Greene County and all other contributing data suppliers assume no liability associated with the use or misuse of this data.

see page 55

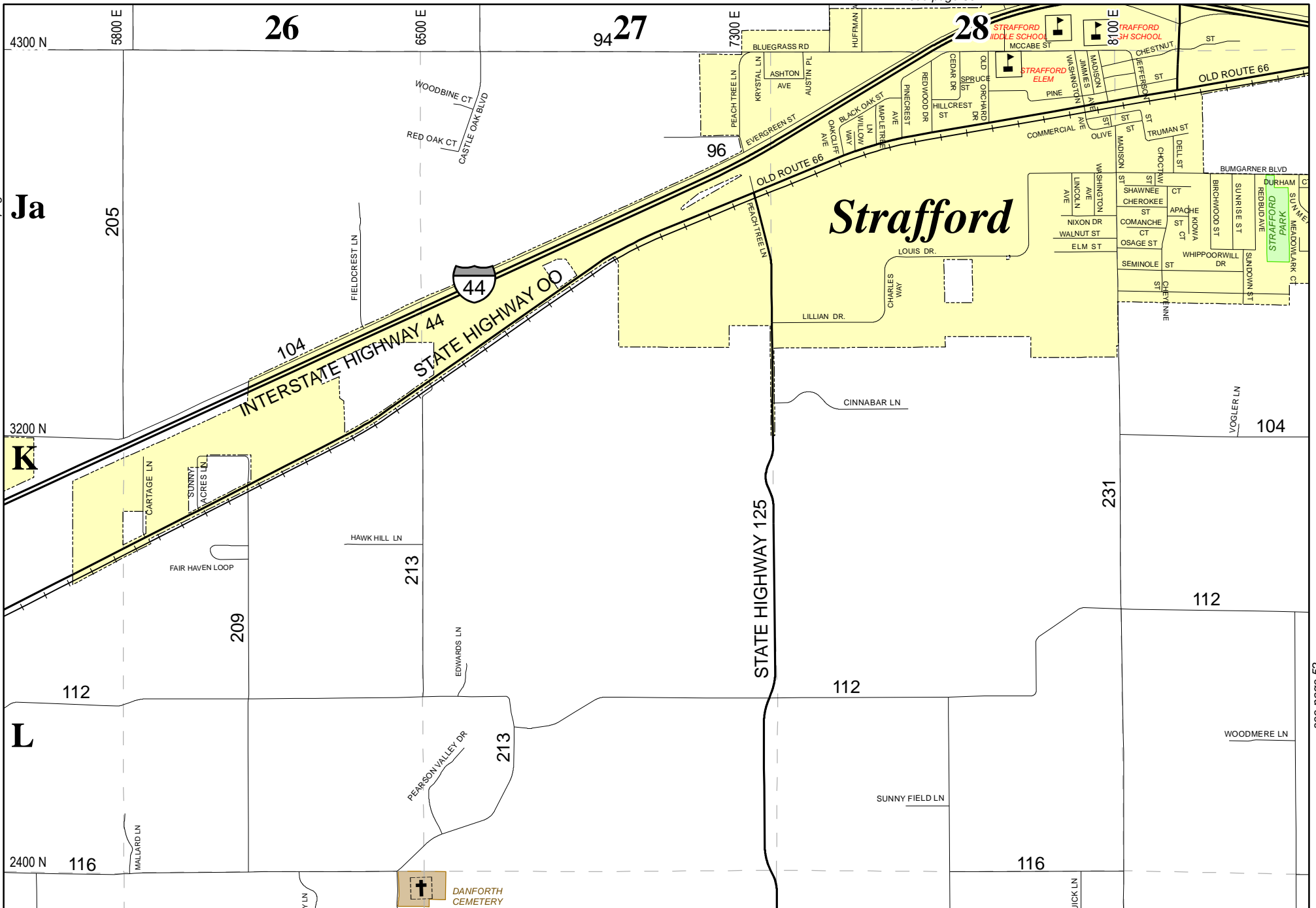


Greene County Road Atlas



DISCLAIMER
 All information on the map is provided "as is" for general information purposes only. Greene County and all other contributing data suppliers make no warranties, expressed or implied, concerning the accuracy, completeness, reliability or suitability of the data for any particular purpose. Greene County and all other contributing data suppliers assume no liability associated with the use or misuse of this data.


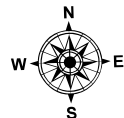
see page 56



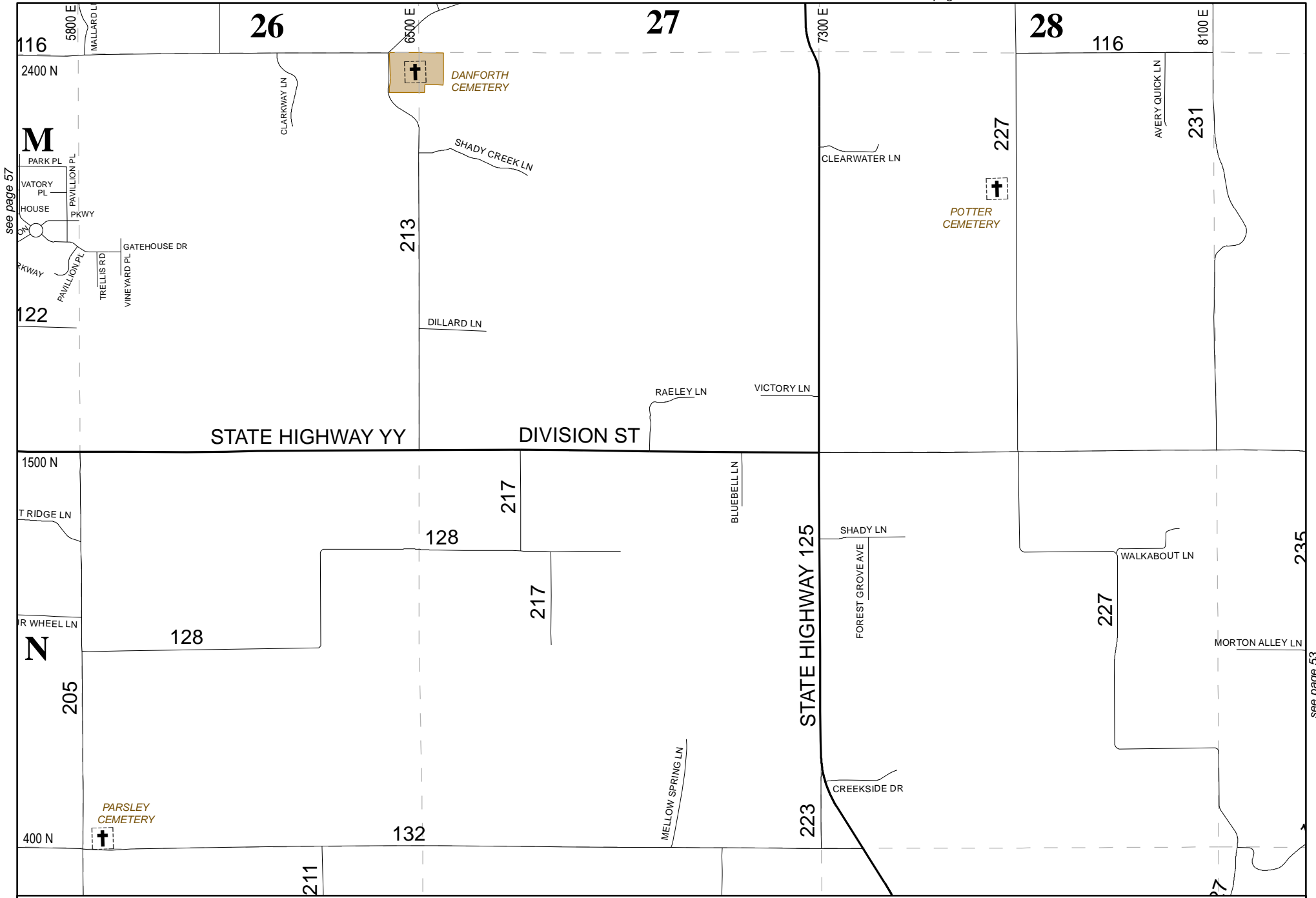
see page 52



Greene County Road Atlas



DISCLAIMER
 All information on the map is provided "as is" for general information purposes only. Greene County and all other contributing data suppliers make no warranties, expressed or implied, concerning the accuracy, completeness, reliability or suitability of the data for any particular purpose. Greene County and all other contributing data suppliers assume no liability associated with the use or misuse of this data.


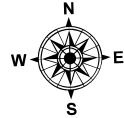


see page 57

see page 53

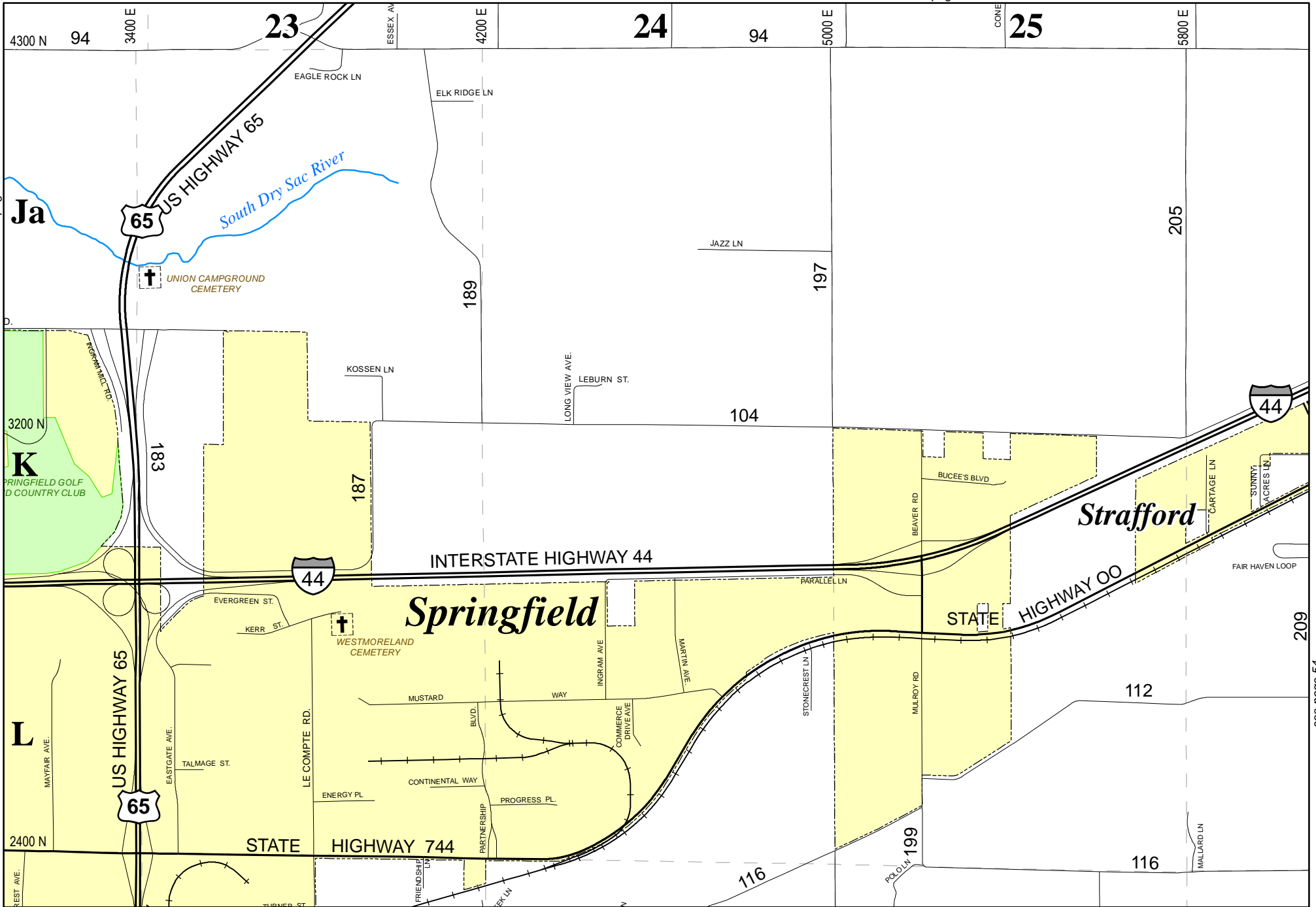


Greene County Road Atlas



DISCLAIMER
 All information on the map is provided "as is" for general information purposes only. Greene County and all other contributing data suppliers make no warranties, expressed or implied, concerning the accuracy, completeness, reliability or suitability of the data for any particular purpose. Greene County and all other contributing data suppliers assume no liability associated with the use or misuse of this data.

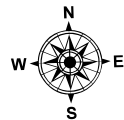
see page 58




see page 54



Greene County
Road Atlas

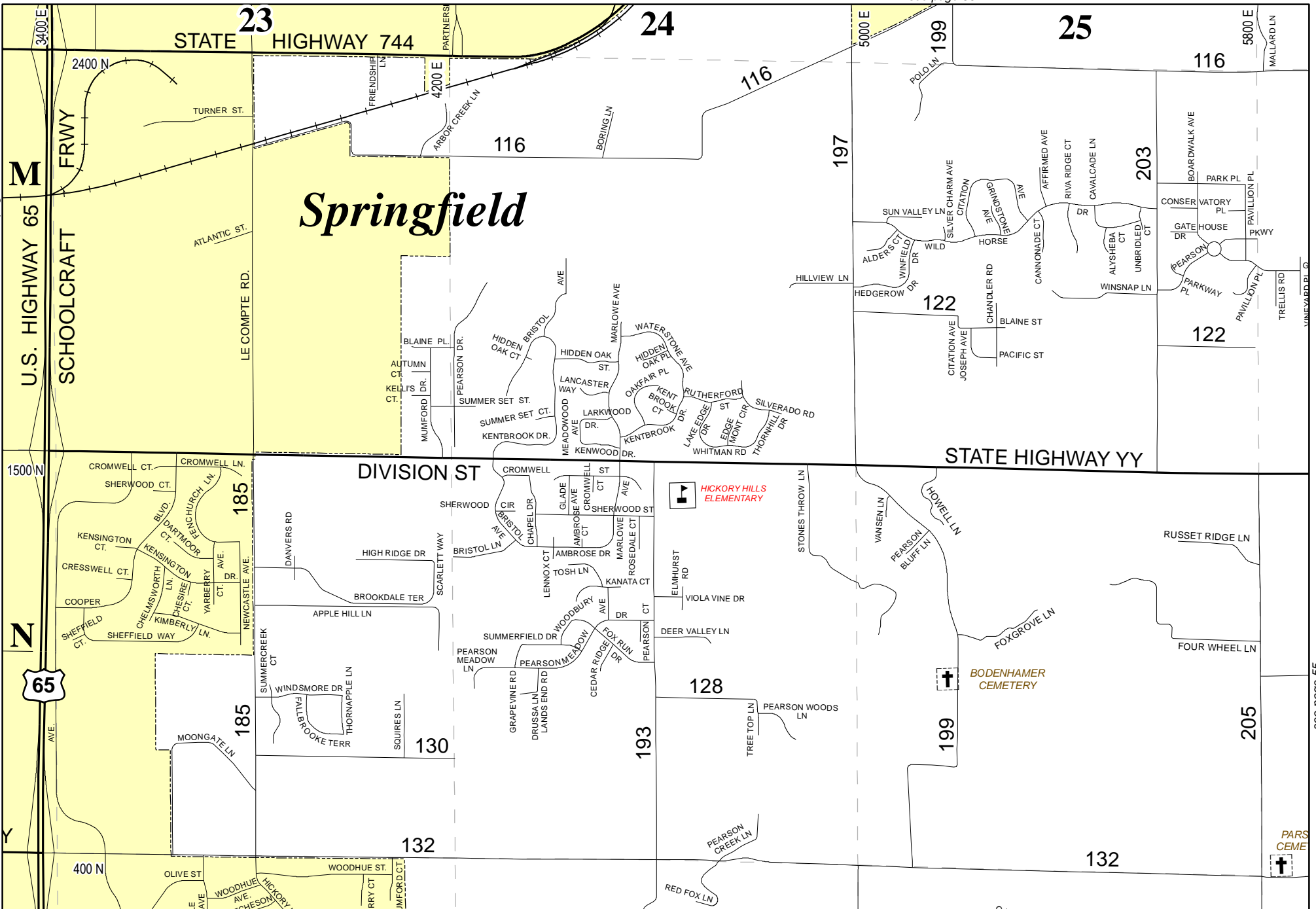


56


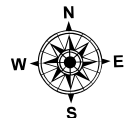


DISCLAIMER
All information on the map is provided "as is" for general information purposes only. Greene County and all other contributing data suppliers make no warranties, expressed or implied, concerning the accuracy, completeness, reliability or suitability of the data for any particular purpose. Greene County and all other contributing data suppliers assume no liability associated with the use or misuse of this data.

see page 59



Greene County Road Atlas

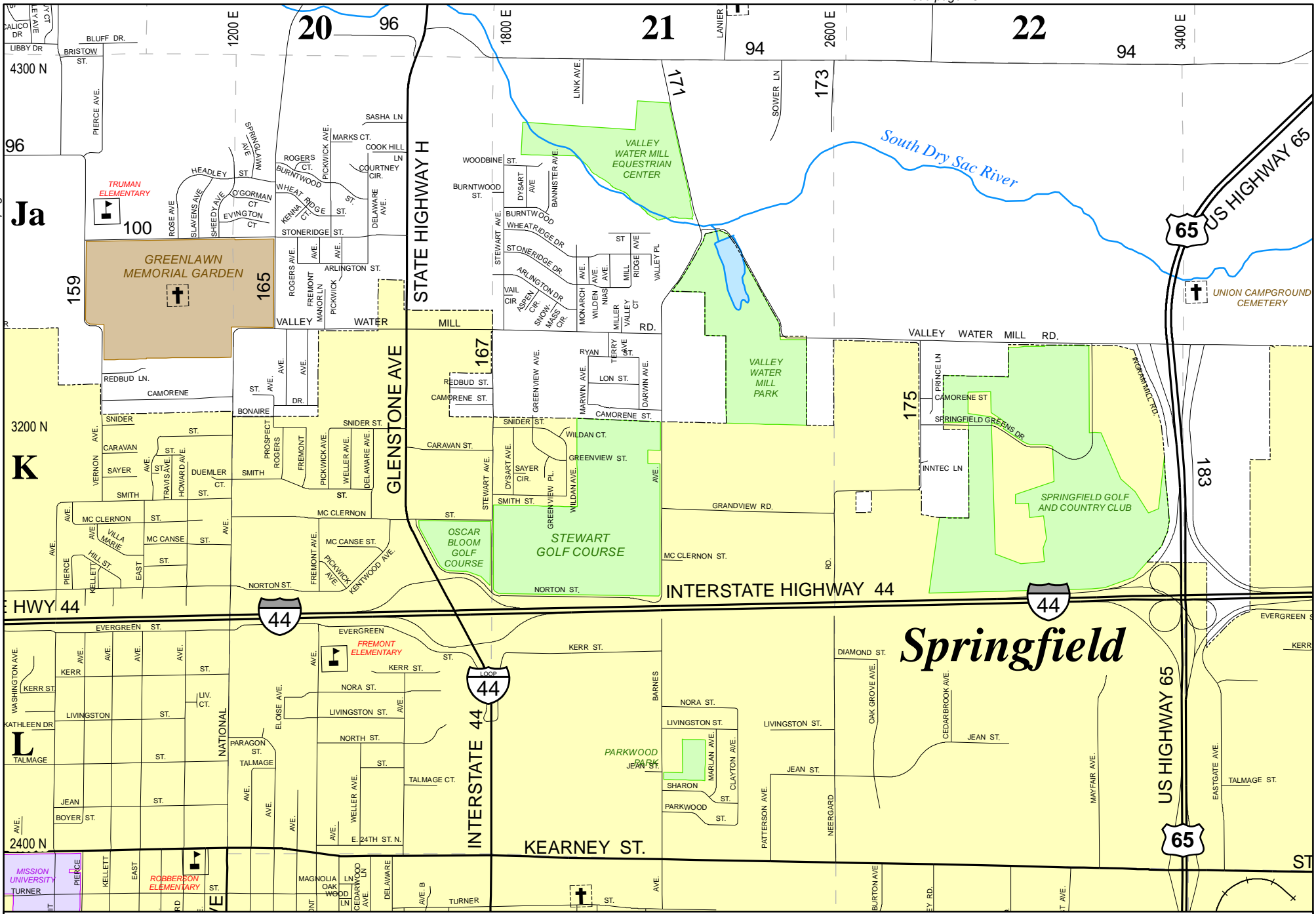


DISCLAIMER
 All information on the map is provided "as is" for general information purposes only. Greene County and all other contributing data suppliers make no warranties, expressed or implied, concerning the accuracy, completeness, reliability or suitability of the data for any particular purpose. Greene County and all other contributing data suppliers assume no liability associated with the use or misuse of this data.


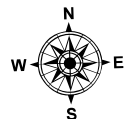
see page 55

see page 60

see page 56

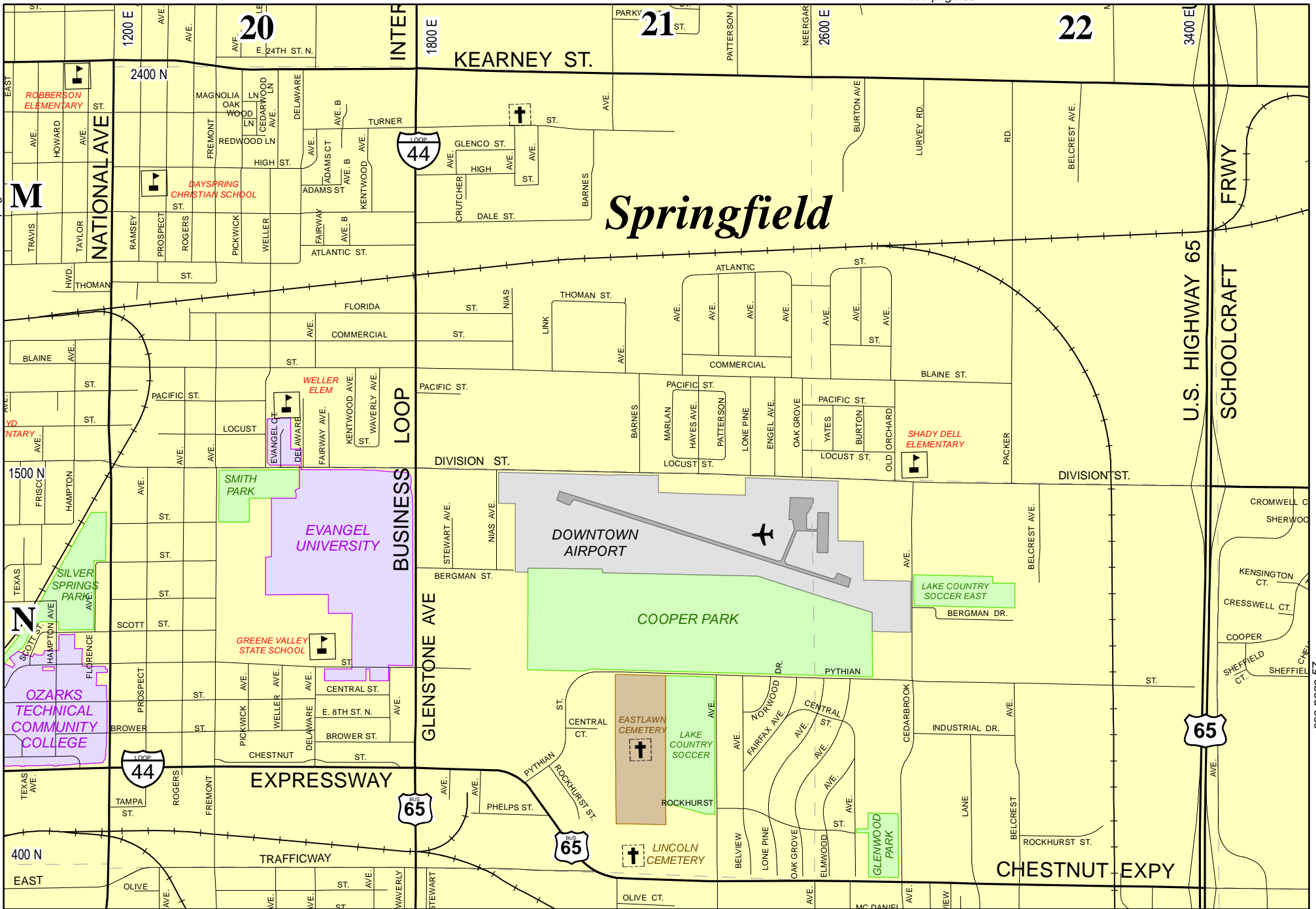


Greene County Road Atlas



DISCLAIMER
 All information on the map is provided "as is" for general information purposes only. Greene County and all other contributing data suppliers make no warranties, expressed or implied, concerning the accuracy, completeness, reliability or suitability of the data for any particular purpose. Greene County and all other contributing data suppliers assume no liability associated with the use or misuse of this data.


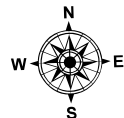
see page 61



Springfield

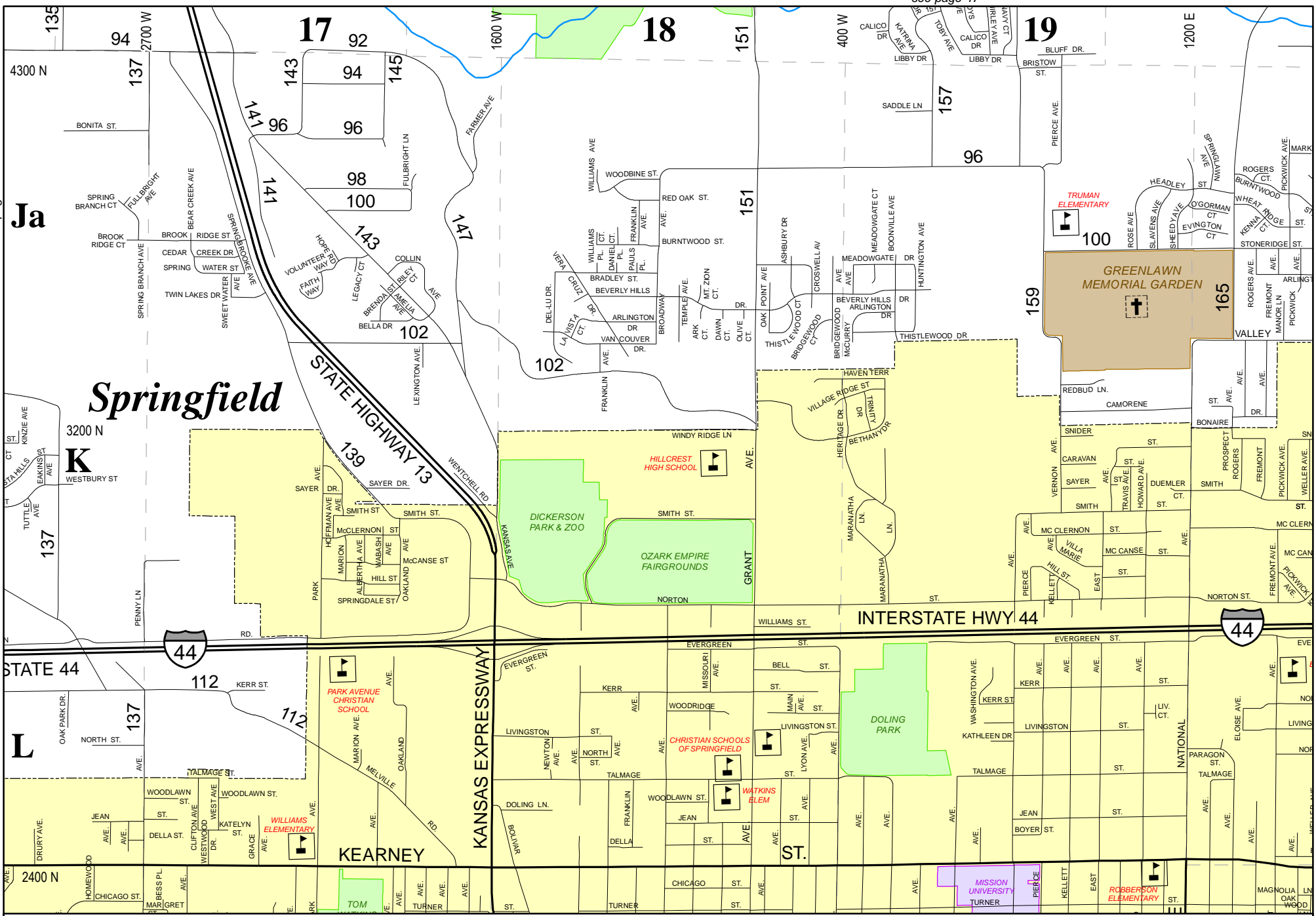


Greene County Road Atlas



DISCLAIMER
 All information on the map is provided "as is" for general information purposes only. Greene County and all other contributing data suppliers make no warranties, expressed or implied, concerning the accuracy, completeness, reliability or suitability of the data for any particular purpose. Greene County and all other contributing data suppliers assume no liability associated with the use or misuse of this data.


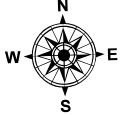
see page 57



Springfield



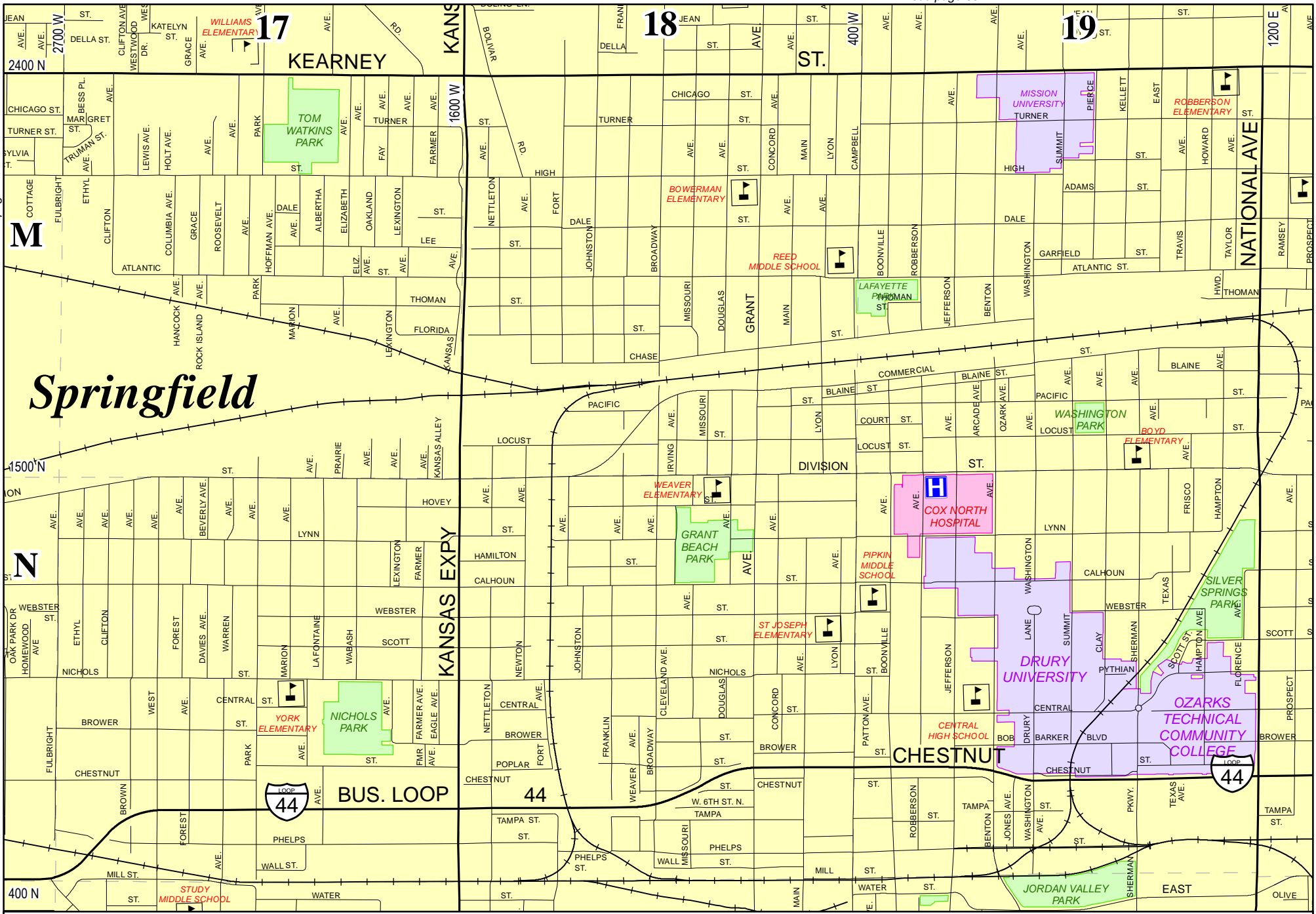
Greene County Road Atlas




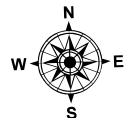
DISCLAIMER
 All information on the map is provided "as is" for general information purposes only. Greene County and all other contributing data suppliers make no warranties, expressed or implied, concerning the accuracy, completeness, reliability or suitability of the data for any particular purpose. Greene County and all other contributing data suppliers assume no liability associated with the use or misuse of this data.

see page 63

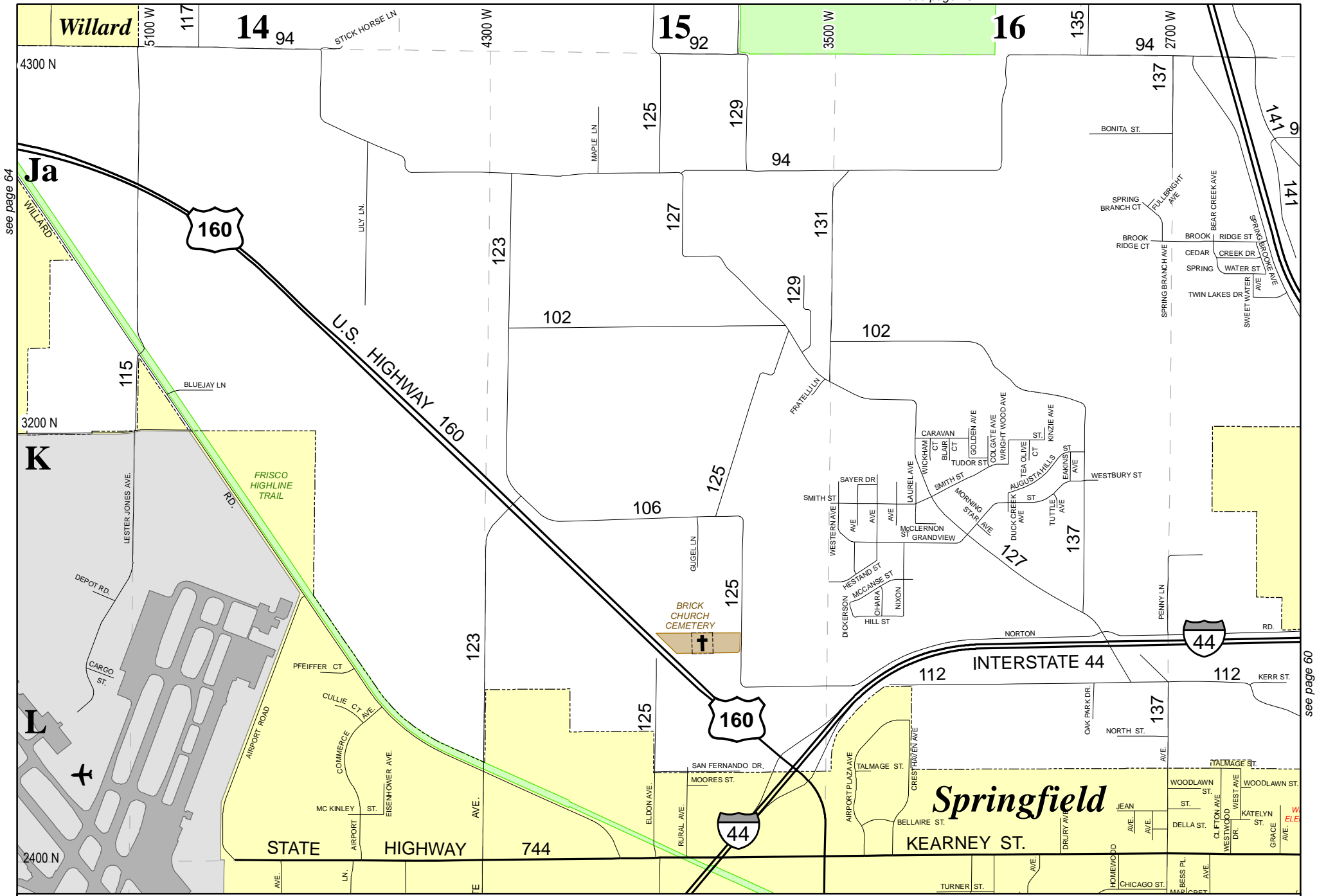
see page 59



Greene County Road Atlas



DISCLAIMER
 All information on the map is provided "as is" for general information purposes only. Greene County and all other contributing data suppliers make no warranties, expressed or implied, concerning the accuracy, completeness, reliability or suitability of the data for any particular purpose. Greene County and all other contributing data suppliers assume no liability associated with the use or misuse of this data.


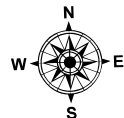


see page 64

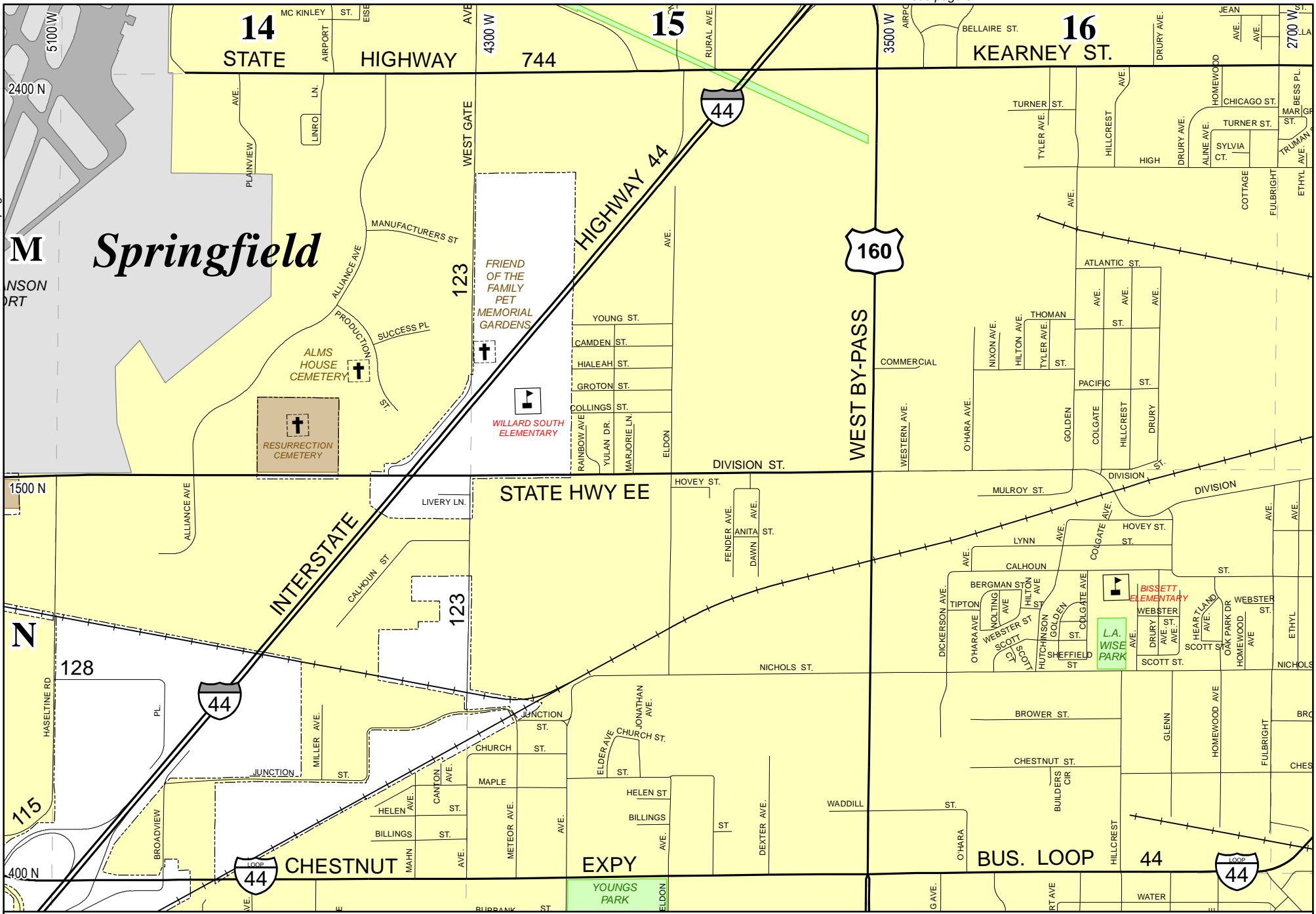
see page 60




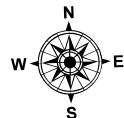
Greene County Road Atlas



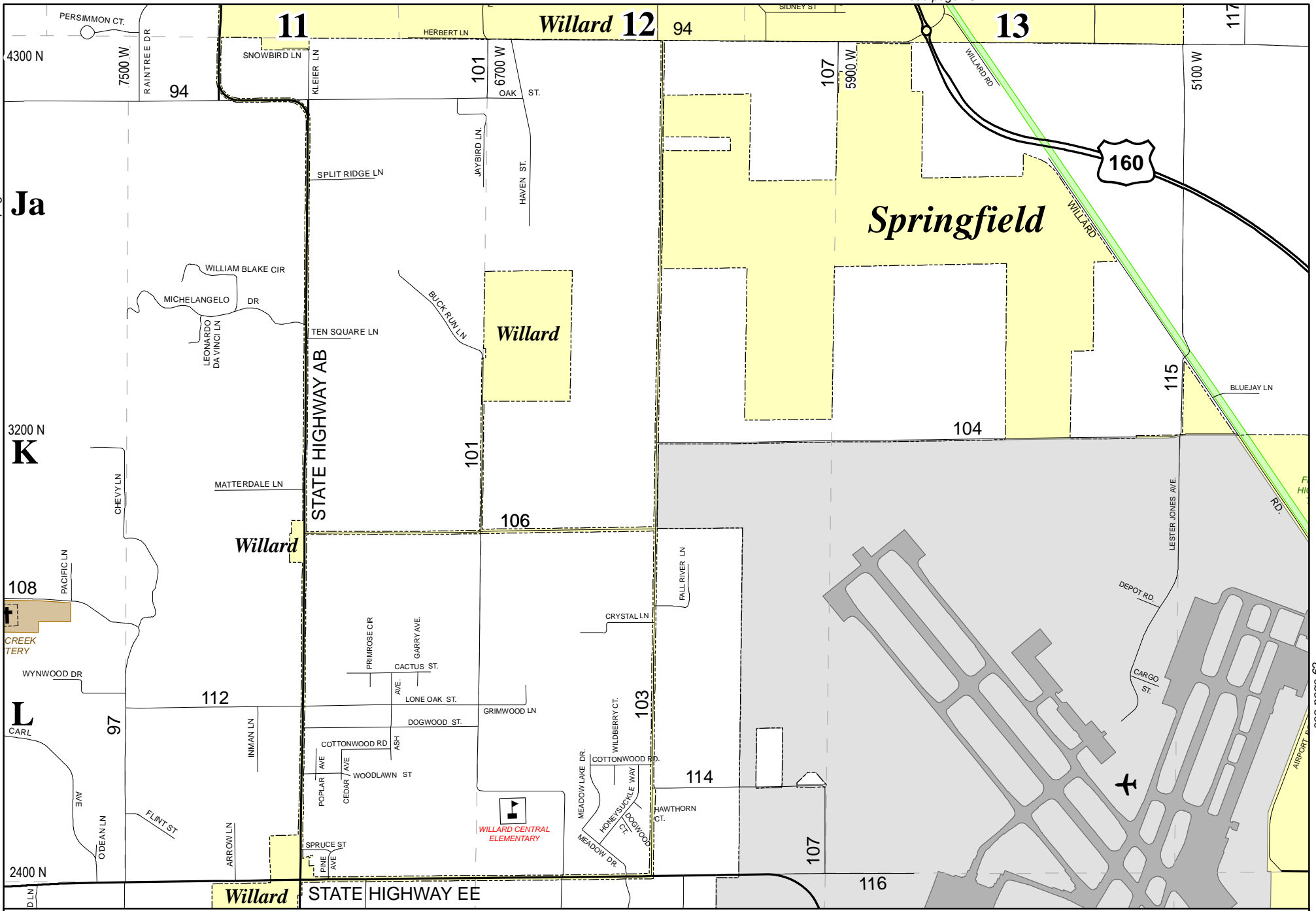
DISCLAIMER
 All information on the map is provided "as is" for general information purposes only. Greene County and all other contributing data suppliers make no warranties, expressed or implied, concerning the accuracy, completeness, reliability or suitability of the data for any particular purpose. Greene County and all other contributing data suppliers assume no liability associated with the use or misuse of this data.




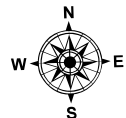
Greene County Road Atlas



DISCLAIMER
 All information on the map is provided "as is" for general information purposes only. Greene County and all other contributing data suppliers make no warranties, expressed or implied, concerning the accuracy, completeness, reliability or suitability of the data for any particular purpose. Greene County and all other contributing data suppliers assume no liability associated with the use or misuse of this data.



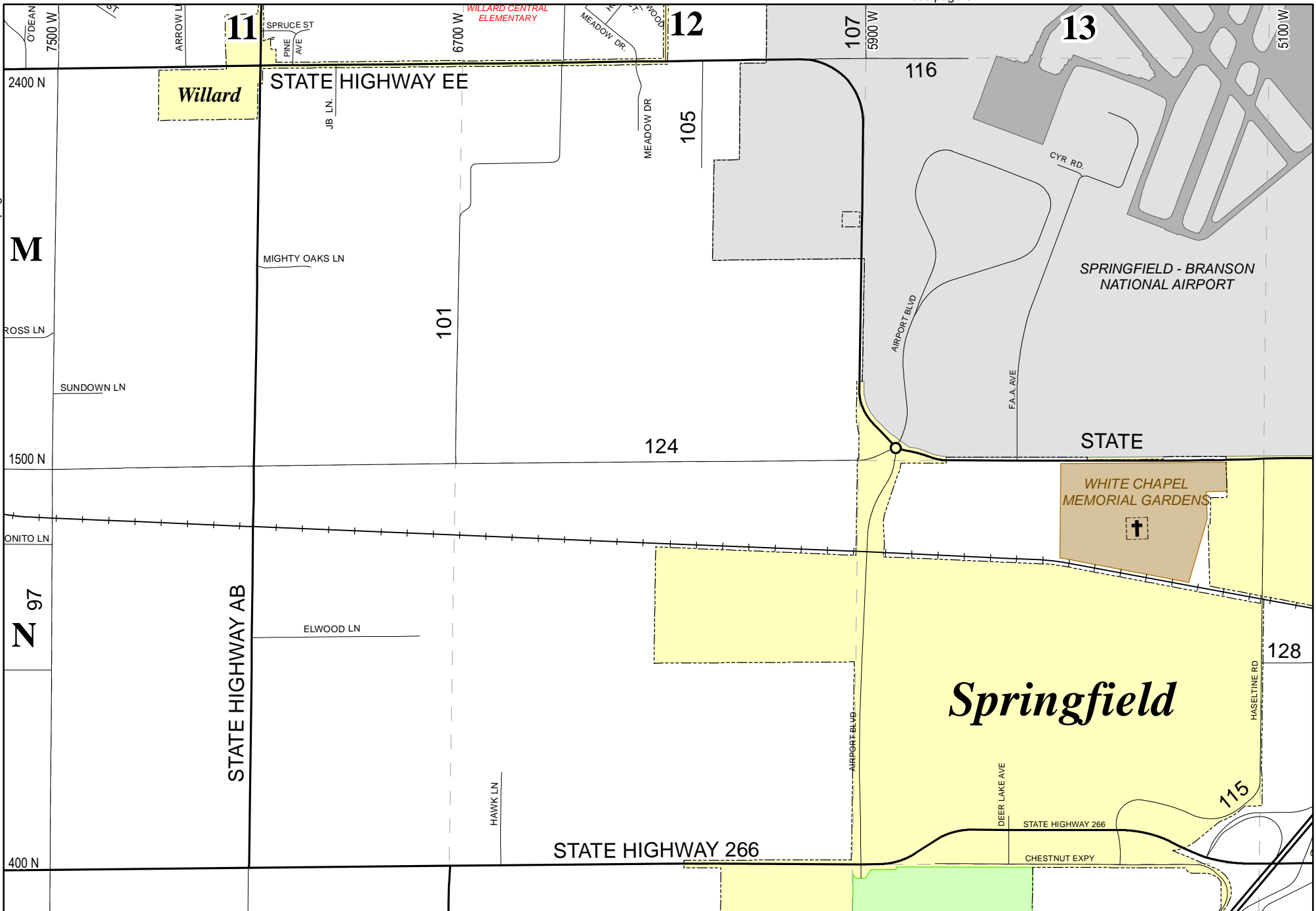
Greene County
Road Atlas




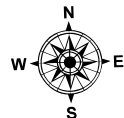
DISCLAIMER
All information on the map is provided "as is" for general information purposes only. Greene County and all other contributing data suppliers make no warranties, expressed or implied, concerning the accuracy, completeness, reliability or suitability of the data for any particular purpose. Greene County and all other contributing data suppliers assume no liability associated with the use or misuse of this data.

see page 67

see page 63

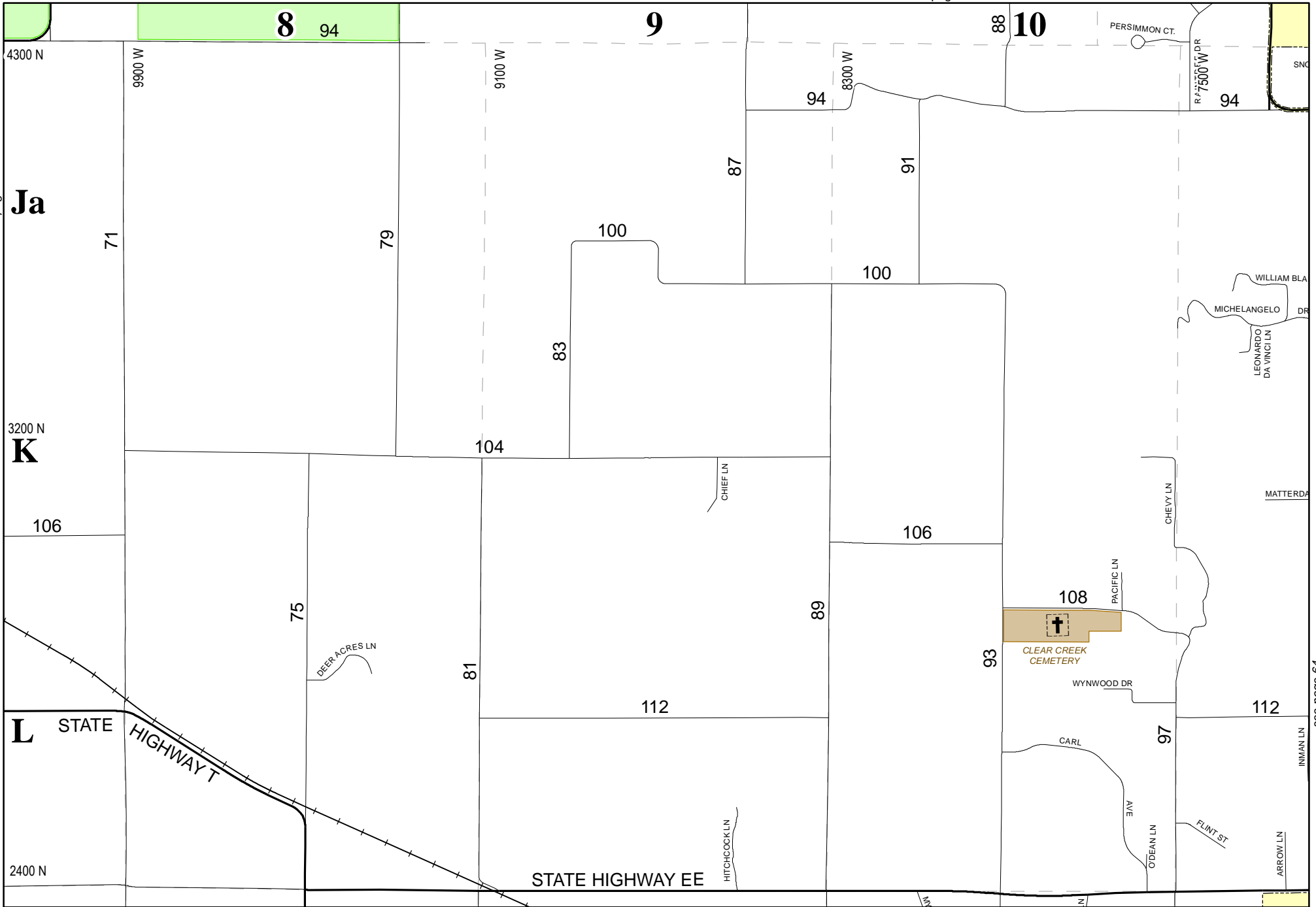


Greene County
Road Atlas



DISCLAIMER
All information on the map is provided "as is" for general information purposes only. Greene County and all other contributing data suppliers make no warranties, expressed or implied, concerning the accuracy, completeness, reliability or suitability of the data for any particular purpose. Greene County and all other contributing data suppliers assume no liability associated with the use or misuse of this data.

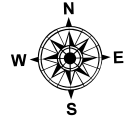
see page 68




see page 64



Greene County Road Atlas



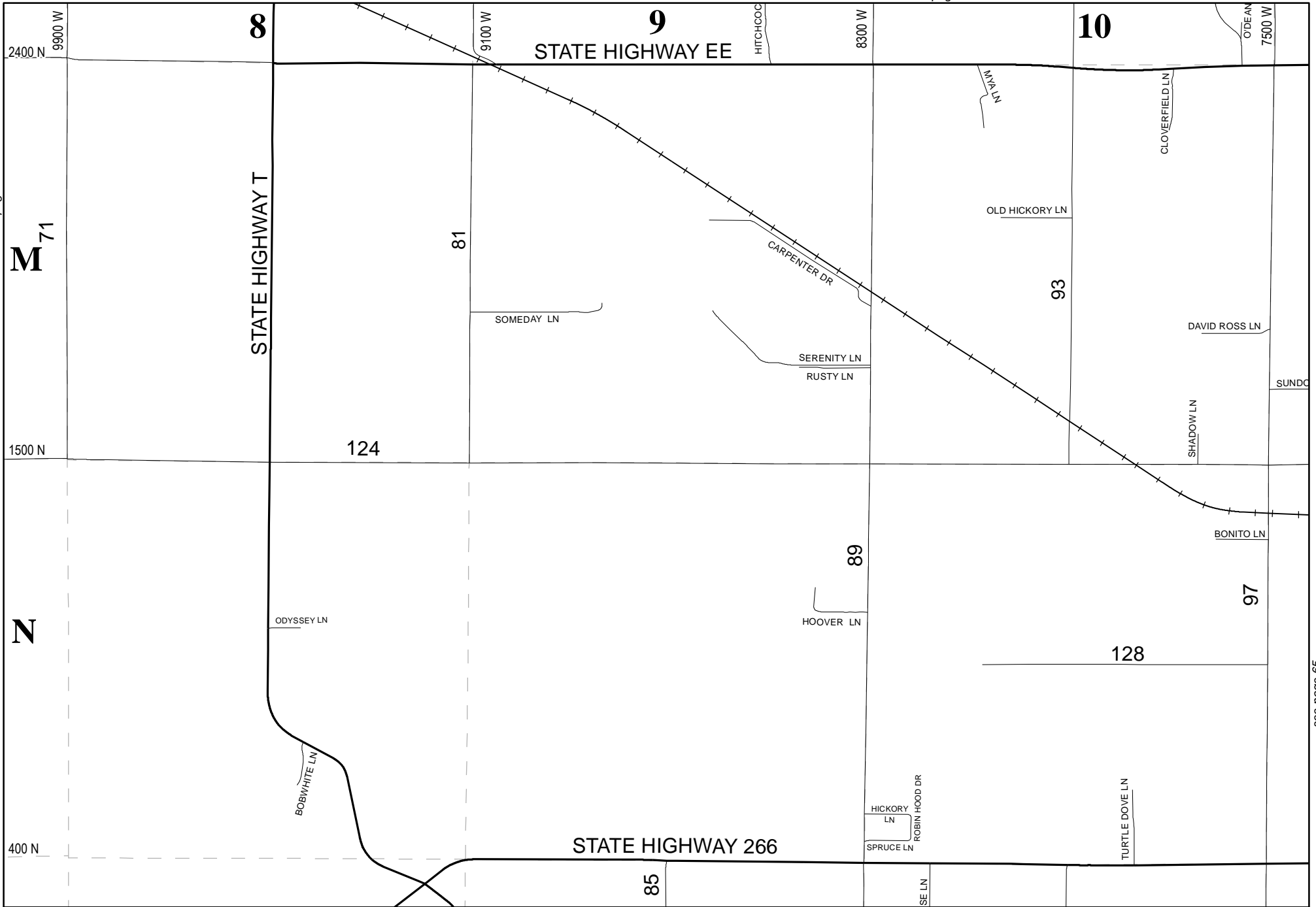
66



DISCLAIMER
 All information on the map is provided "as is" for general information purposes only. Greene County and all other contributing data suppliers make no warranties, expressed or implied, concerning the accuracy, completeness, reliability or suitability of the data for any particular purpose. Greene County and all other contributing data suppliers assume no liability associated with the use or misuse of this data.

see page 67

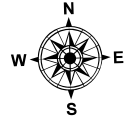
see page 69




see page 65



Greene County Road Atlas

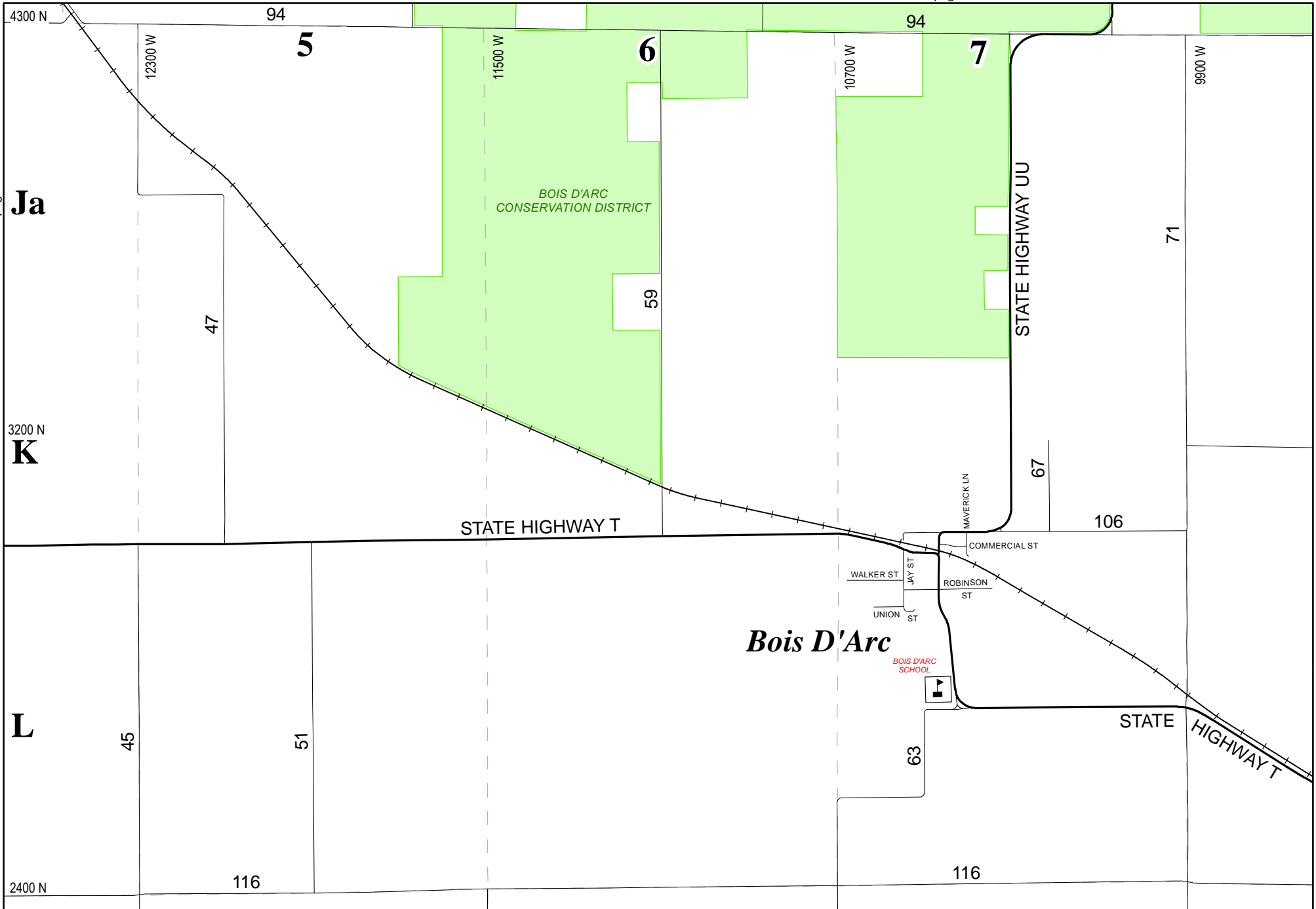


67



DISCLAIMER
 All information on the map is provided "as is" for general information purposes only. Greene County and all other contributing data suppliers make no warranties, expressed or implied, concerning the accuracy, completeness, reliability or suitability of the data for any particular purpose. Greene County and all other contributing data suppliers assume no liability associated with the use or misuse of this data.


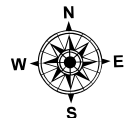
see page 70



see page 66

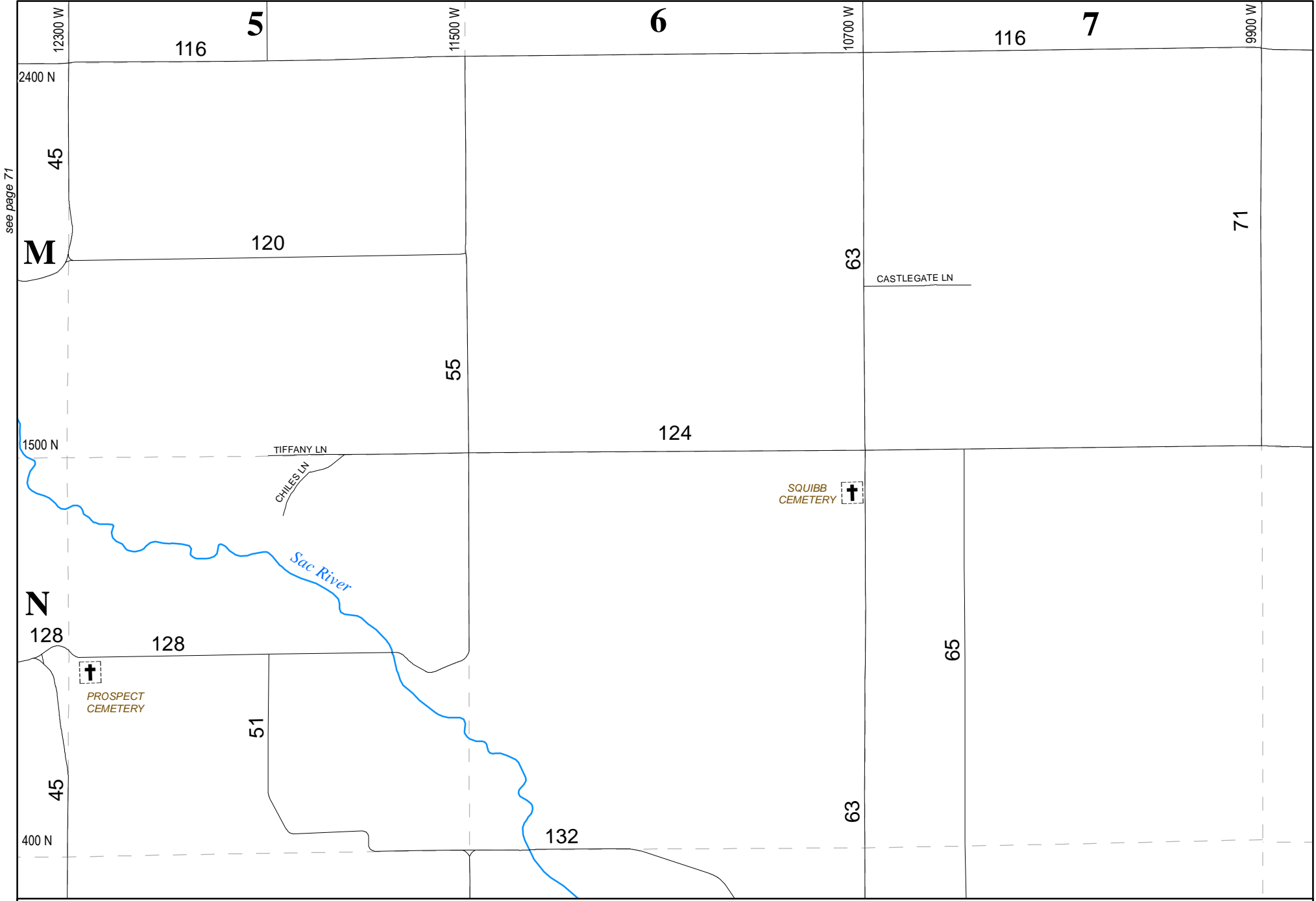


Greene County Road Atlas



DISCLAIMER
 All information on the map is provided "as is" for general information purposes only. Greene County and all other contributing data suppliers make no warranties, expressed or implied, concerning the accuracy, completeness, reliability or suitability of the data for any particular purpose. Greene County and all other contributing data suppliers assume no liability associated with the use or misuse of this data.

see page 69

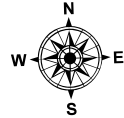


see page 71


see page 67



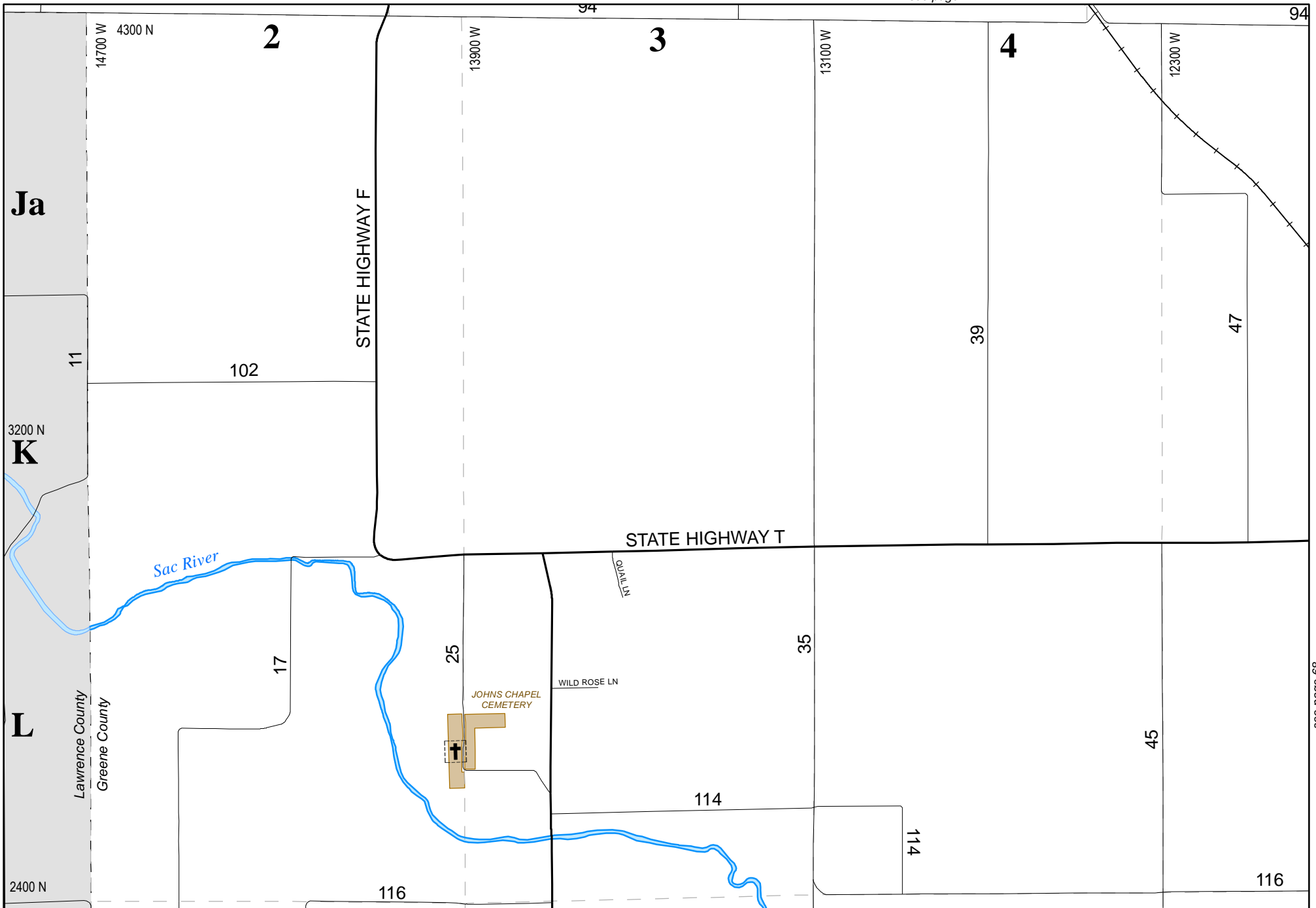
Greene County Road Atlas



69



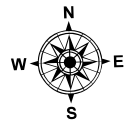
DISCLAIMER
 All information on the map is provided "as is" for general information purposes only. Greene County and all other contributing data suppliers make no warranties, expressed or implied, concerning the accuracy, completeness, reliability or suitability of the data for any particular purpose. Greene County and all other contributing data suppliers assume no liability associated with the use or misuse of this data.



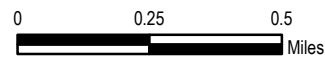
see page 68



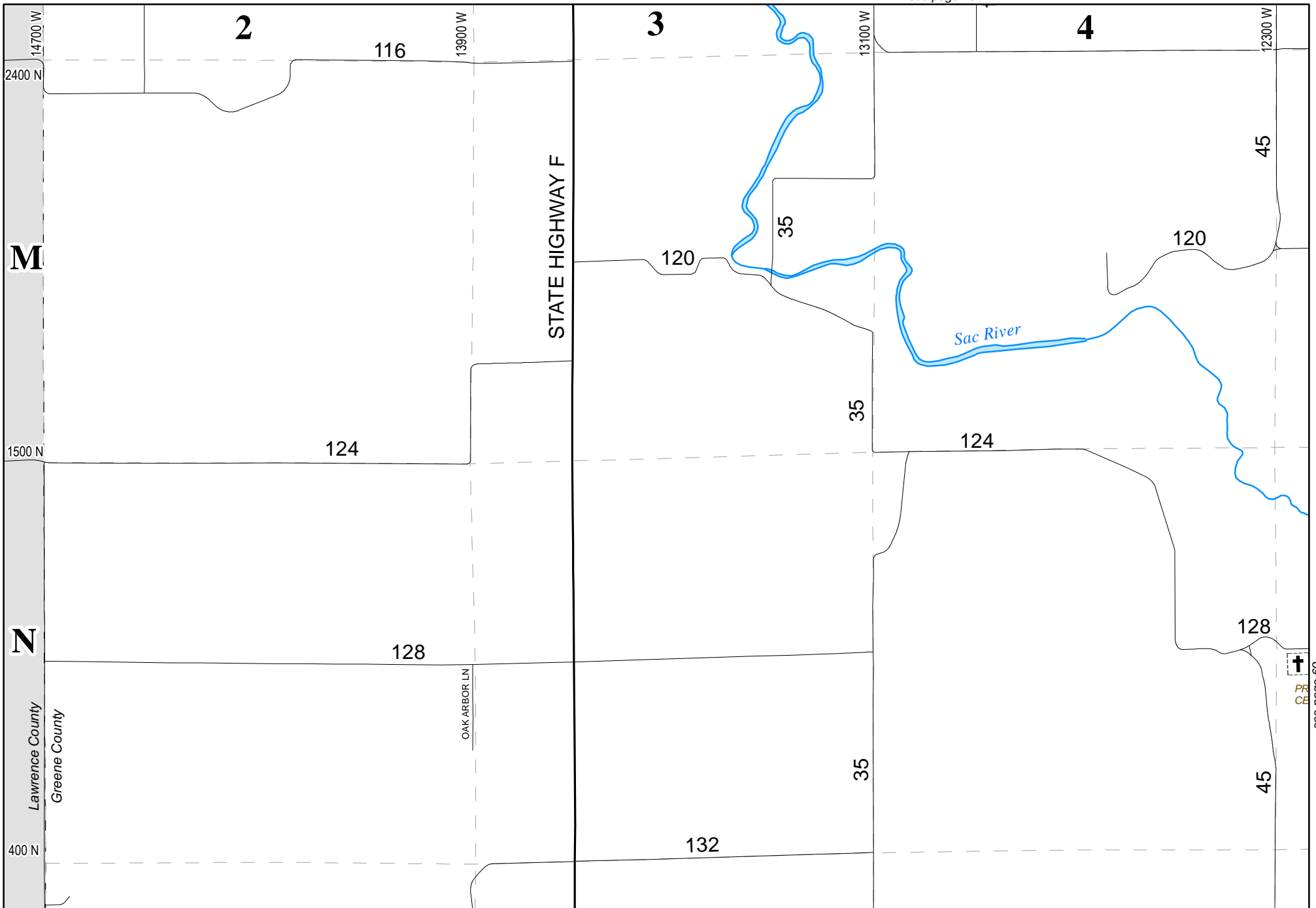
Greene County Road Atlas



70




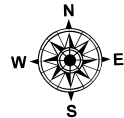
DISCLAIMER
 All information on the map is provided "as is" for general information purposes only. Greene County and all other contributing data suppliers make no warranties, expressed or implied, concerning the accuracy, completeness, reliability or suitability of the data for any particular purpose. Greene County and all other contributing data suppliers assume no liability associated with the use or misuse of this data.



see page 69



Greene County Road Atlas



DISCLAIMER
 All information on the map is provided "as is" for general information purposes only. Greene County and all other contributing data suppliers make no warranties, expressed or implied, concerning the accuracy, completeness, reliability or suitability of the data for any particular purpose. Greene County and all other contributing data suppliers assume no liability associated with the use or misuse of this data.



P

Lawrence County
Greene County

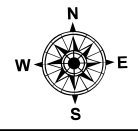
BATSON CEMETERY
COWBOY LN



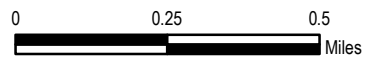
INTERSTATE HIGHWAY 44



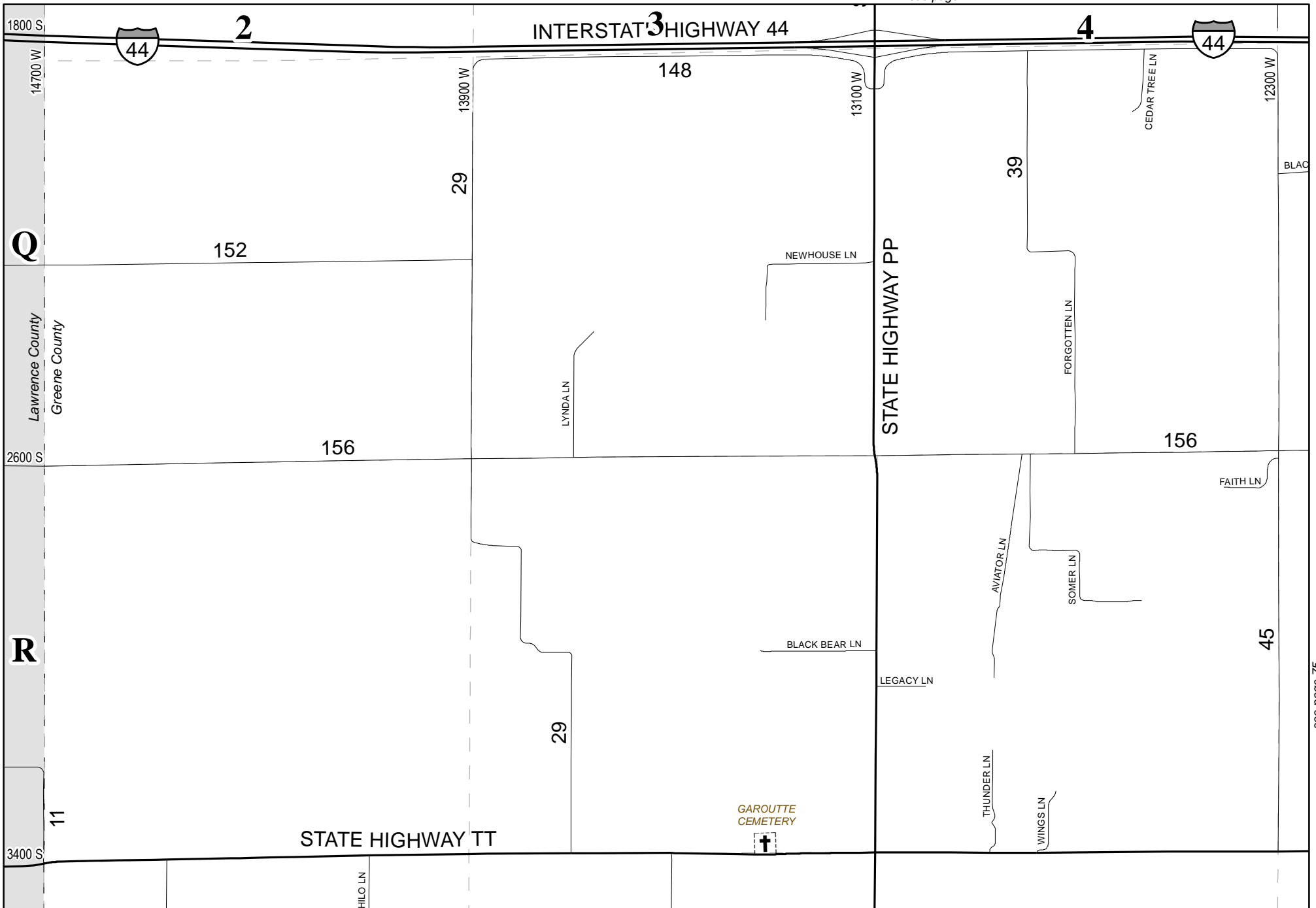
Greene County Road Atlas



72



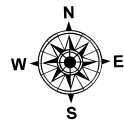
DISCLAIMER
All information on the map is provided "as is" for general information purposes only. Greene County and all other contributing data suppliers make no warranties, expressed or implied, concerning the accuracy, completeness, reliability or suitability of the data for any particular purpose. Greene County and all other contributing data suppliers assume no liability associated with the use or misuse of this data.




see page 75



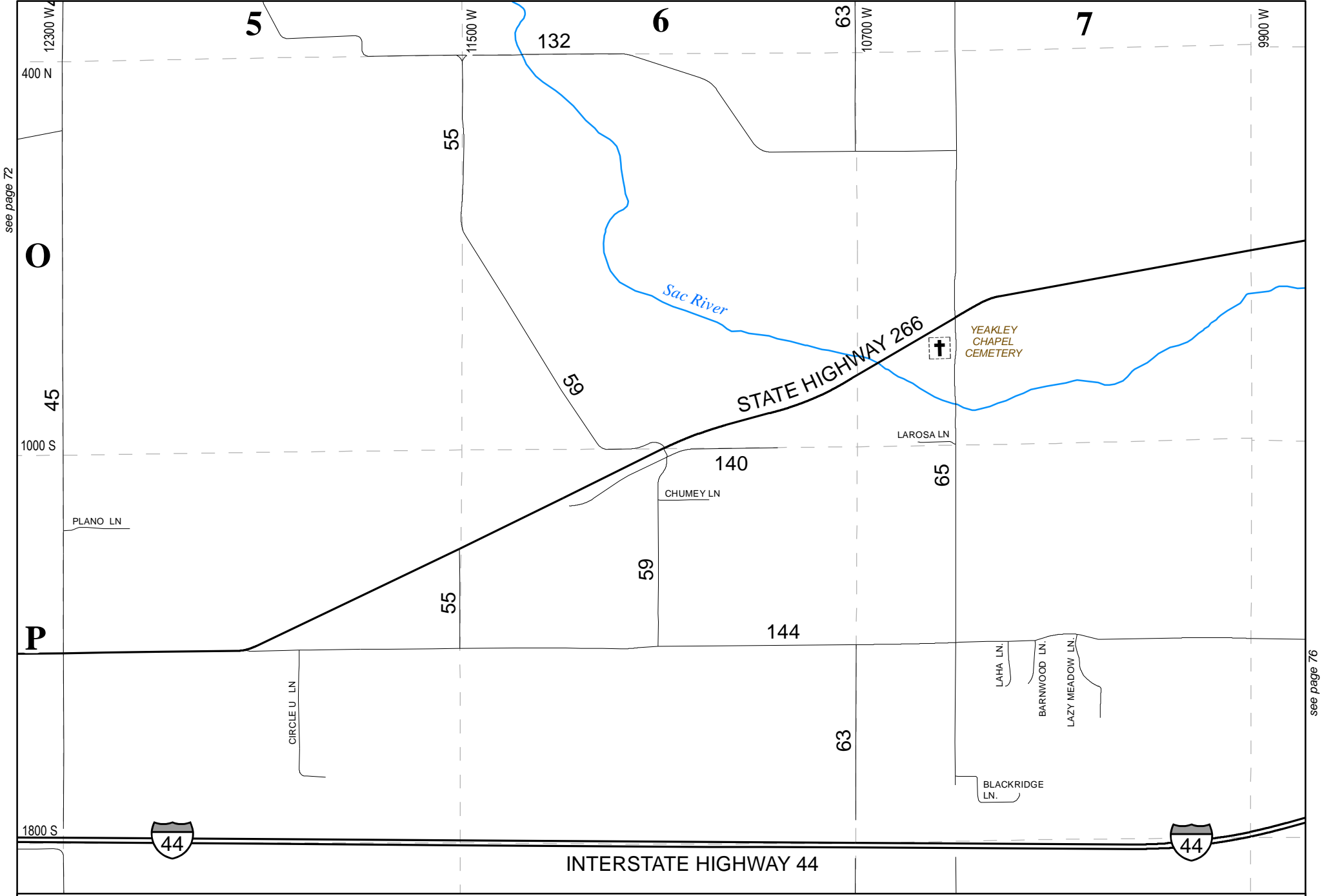
Greene County Road Atlas



73



DISCLAIMER
 All information on the map is provided "as is" for general information purposes only. Greene County and all other contributing data suppliers make no warranties, expressed or implied, concerning the accuracy, completeness, reliability or suitability of the data for any particular purpose. Greene County and all other contributing data suppliers assume no liability associated with the use or misuse of this data.


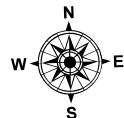


see page 72

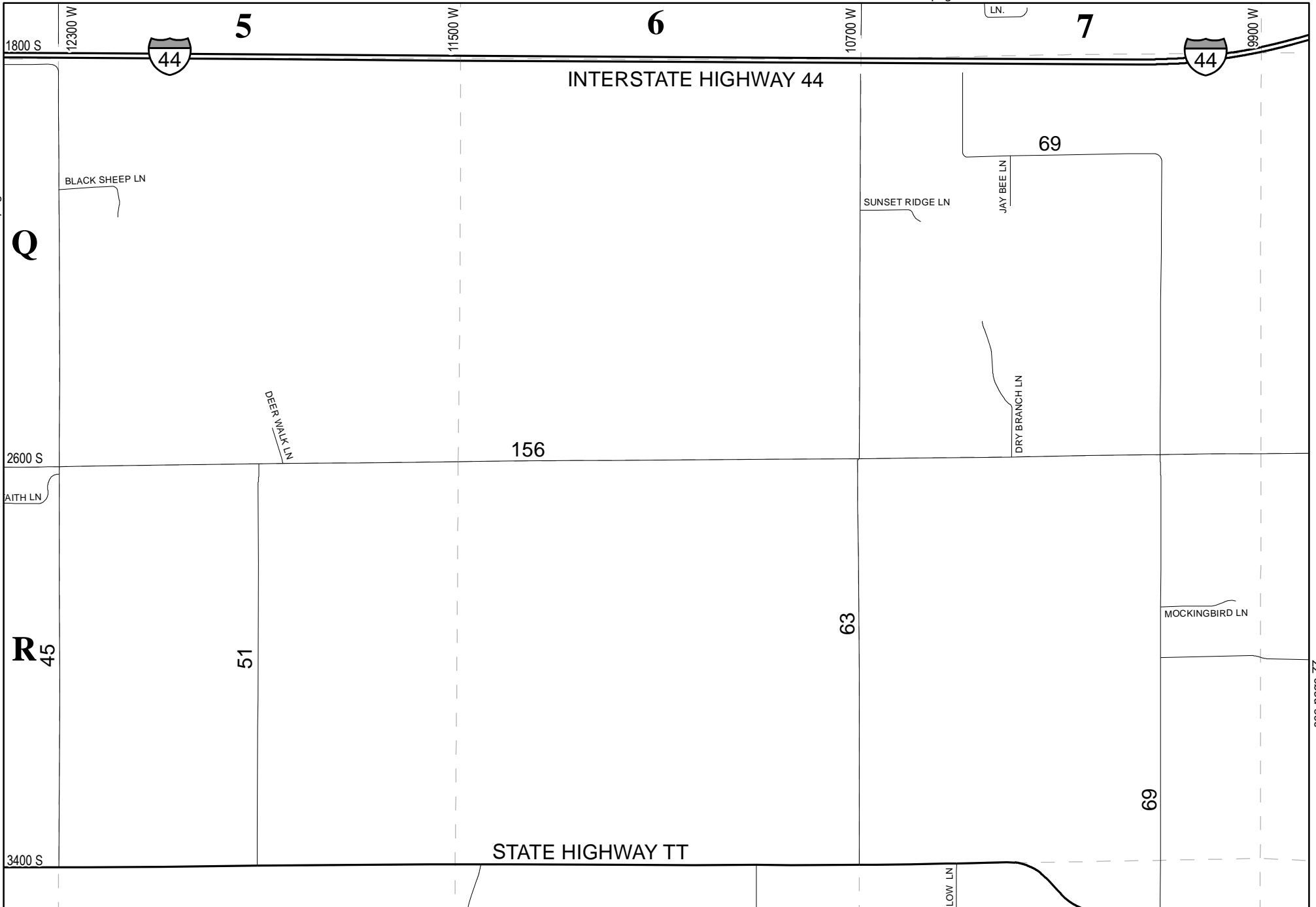
see page 76



Greene County Road Atlas



DISCLAIMER
 All information on the map is provided "as is" for general information purposes only. Greene County and all other contributing data suppliers make no warranties, expressed or implied, concerning the accuracy, completeness, reliability or suitability of the data for any particular purpose. Greene County and all other contributing data suppliers assume no liability associated with the use or misuse of this data.

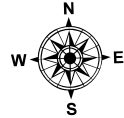


see page 73


see page 77



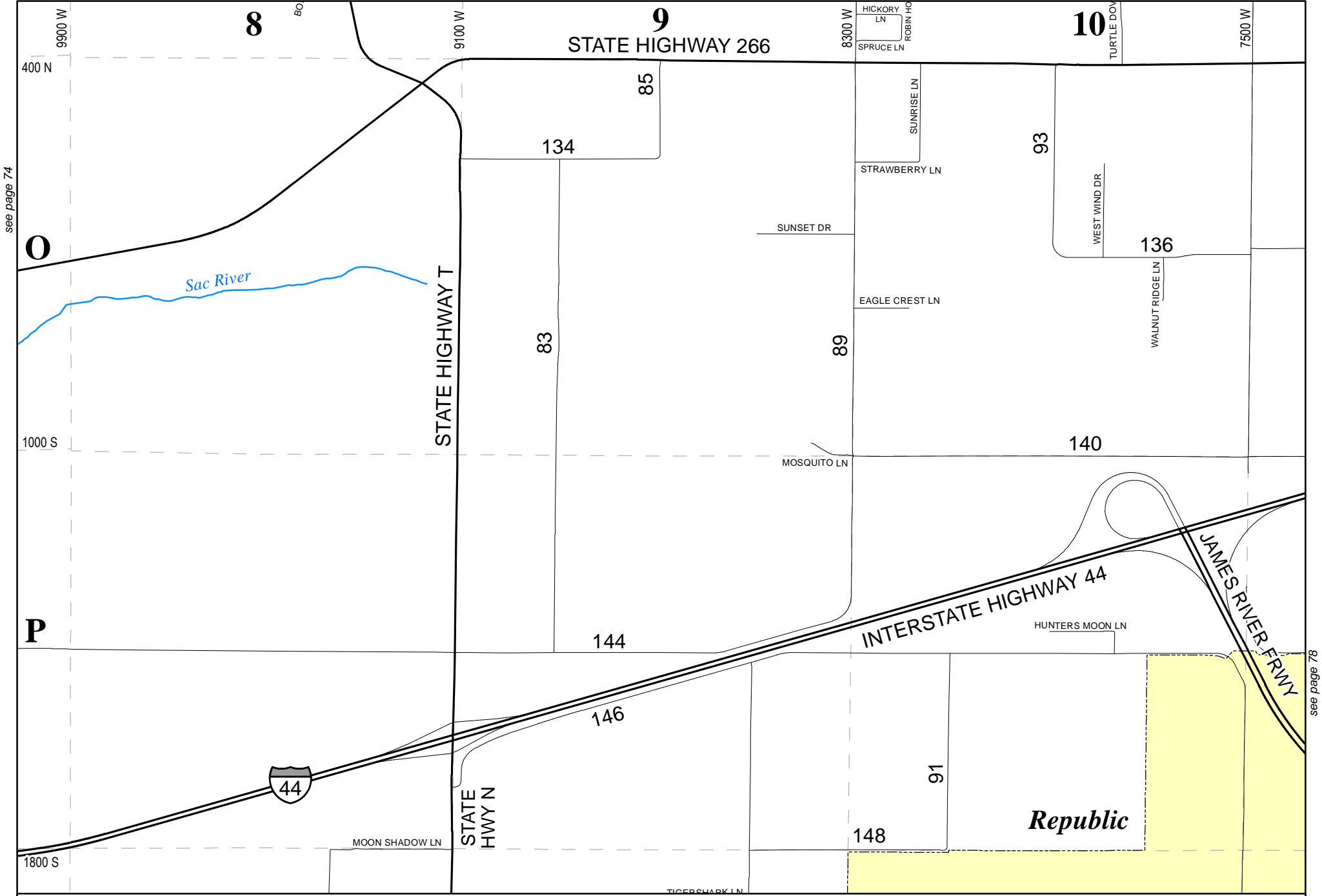
Greene County
Road Atlas



75



DISCLAIMER
All information on the map is provided "as is" for general information purposes only. Greene County and all other contributing data suppliers make no warranties, expressed or implied, concerning the accuracy, completeness, reliability or suitability of the data for any particular purpose. Greene County and all other contributing data suppliers assume no liability associated with the use or misuse of this data.


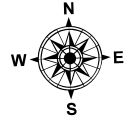


see page 74

see page 78



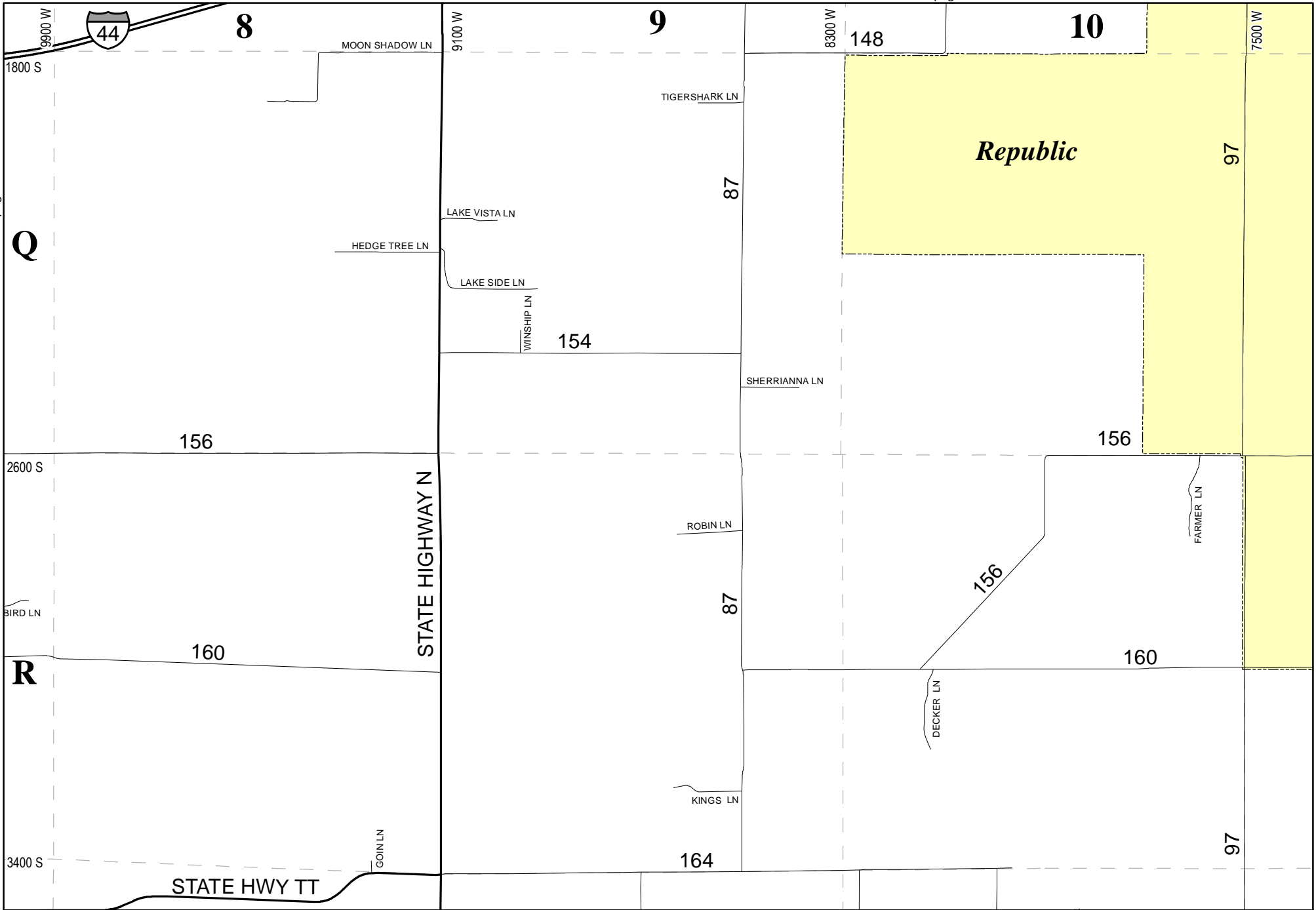
Greene County Road Atlas



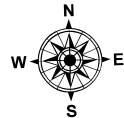
DISCLAIMER
 All information on the map is provided "as is" for general information purposes only. Greene County and all other contributing data suppliers make no warranties, expressed or implied, concerning the accuracy, completeness, reliability or suitability of the data for any particular purpose. Greene County and all other contributing data suppliers assume no liability associated with the use or misuse of this data.

see page 75

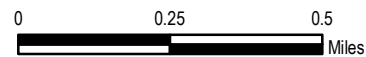
see page 79



Greene County Road Atlas



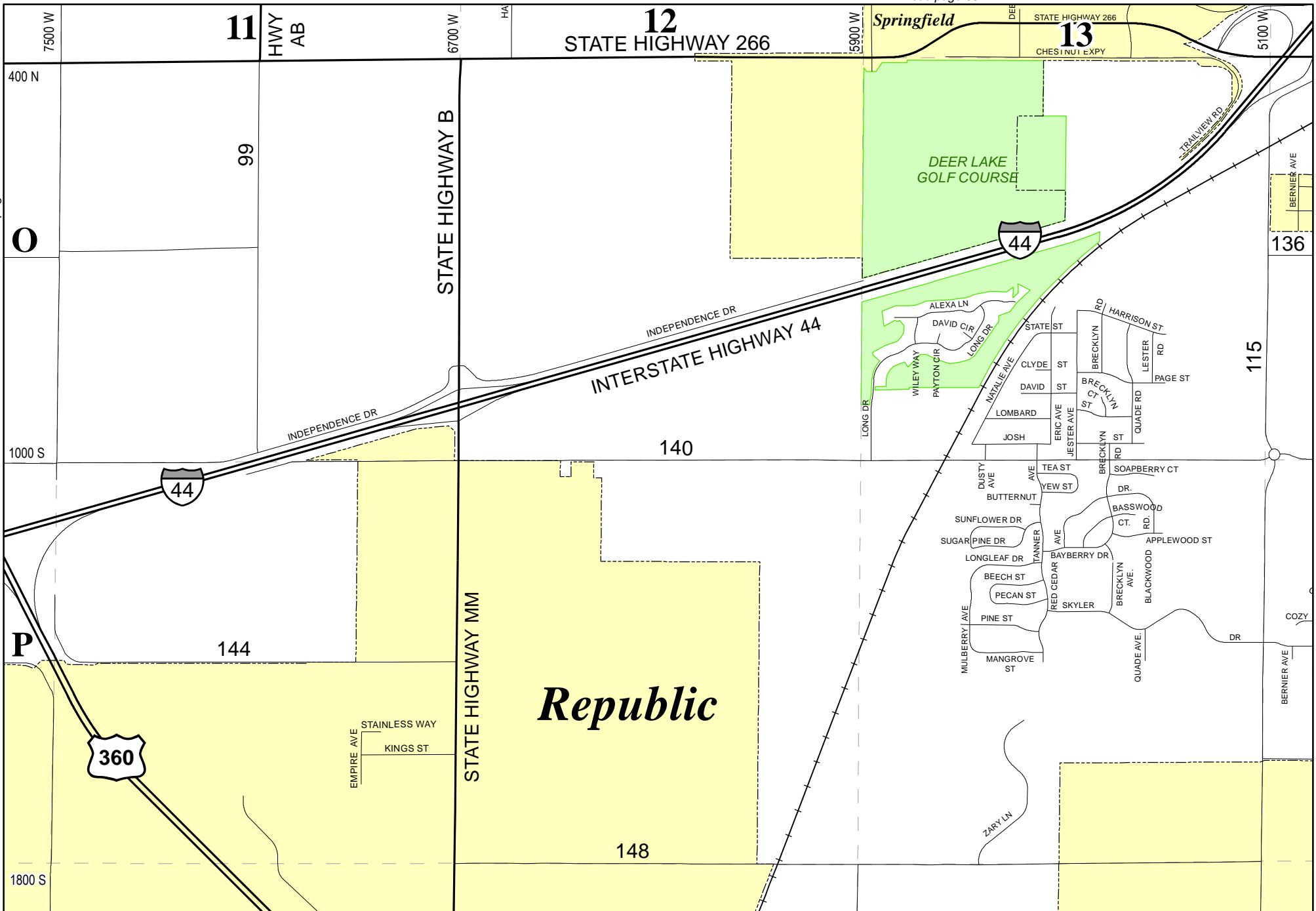
77



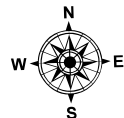
DISCLAIMER
 All information on the map is provided "as is" for general information purposes only. Greene County and all other contributing data suppliers make no warranties, expressed or implied, concerning the accuracy, completeness, reliability or suitability of the data for any particular purpose. Greene County and all other contributing data suppliers assume no liability associated with the use or misuse of this data.

see page 76


see page 80



**Greene County
Road Atlas**

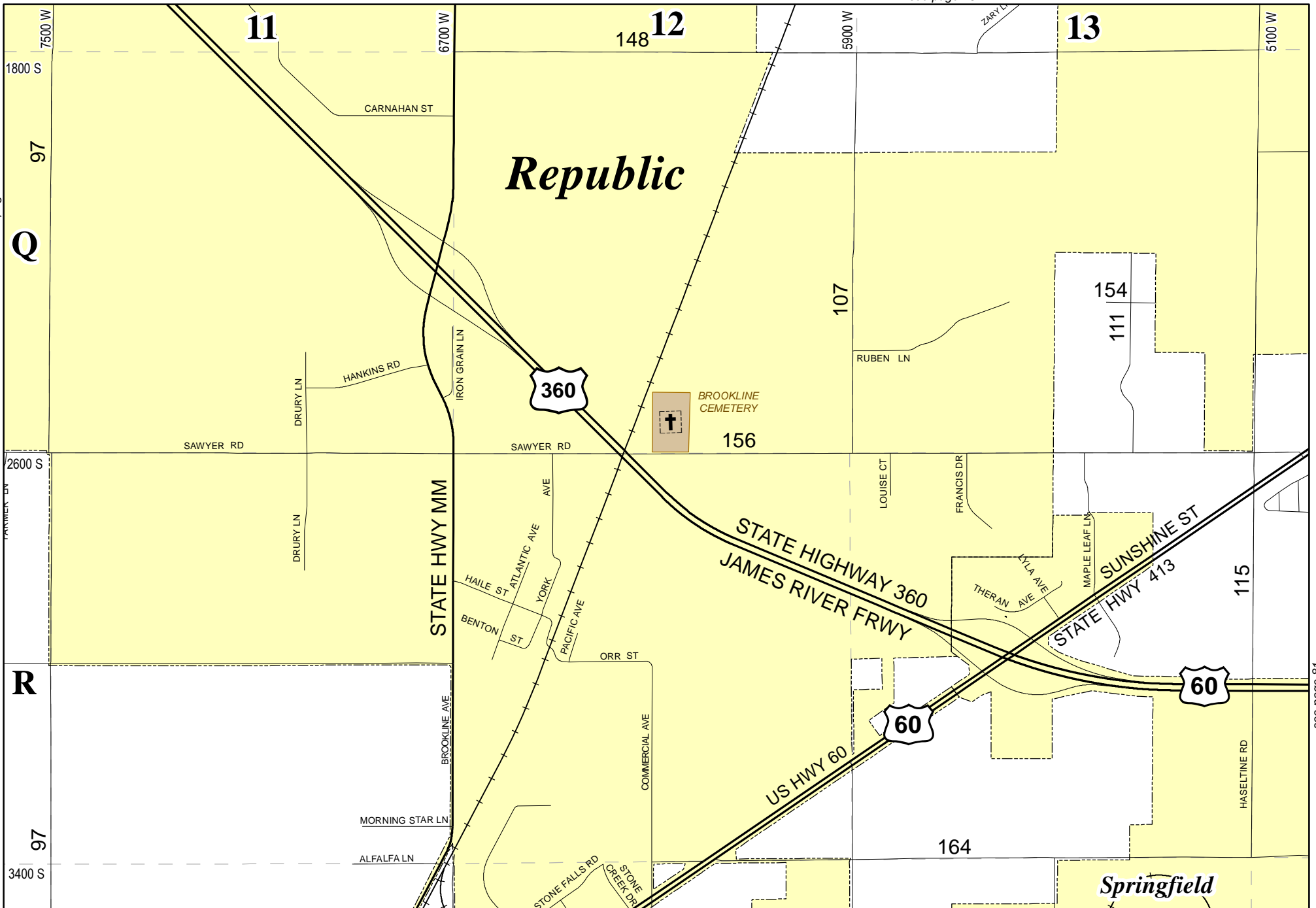


78



DISCLAIMER
 All information on the map is provided "as is" for general information purposes only. Greene County and all other contributing data suppliers make no warranties, expressed or implied, concerning the accuracy, completeness, reliability or suitability of the data for any particular purpose. Greene County and all other contributing data suppliers assume no liability associated with the use or misuse of this data.

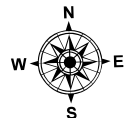
see page 77




see page 81



Greene County
Road Atlas

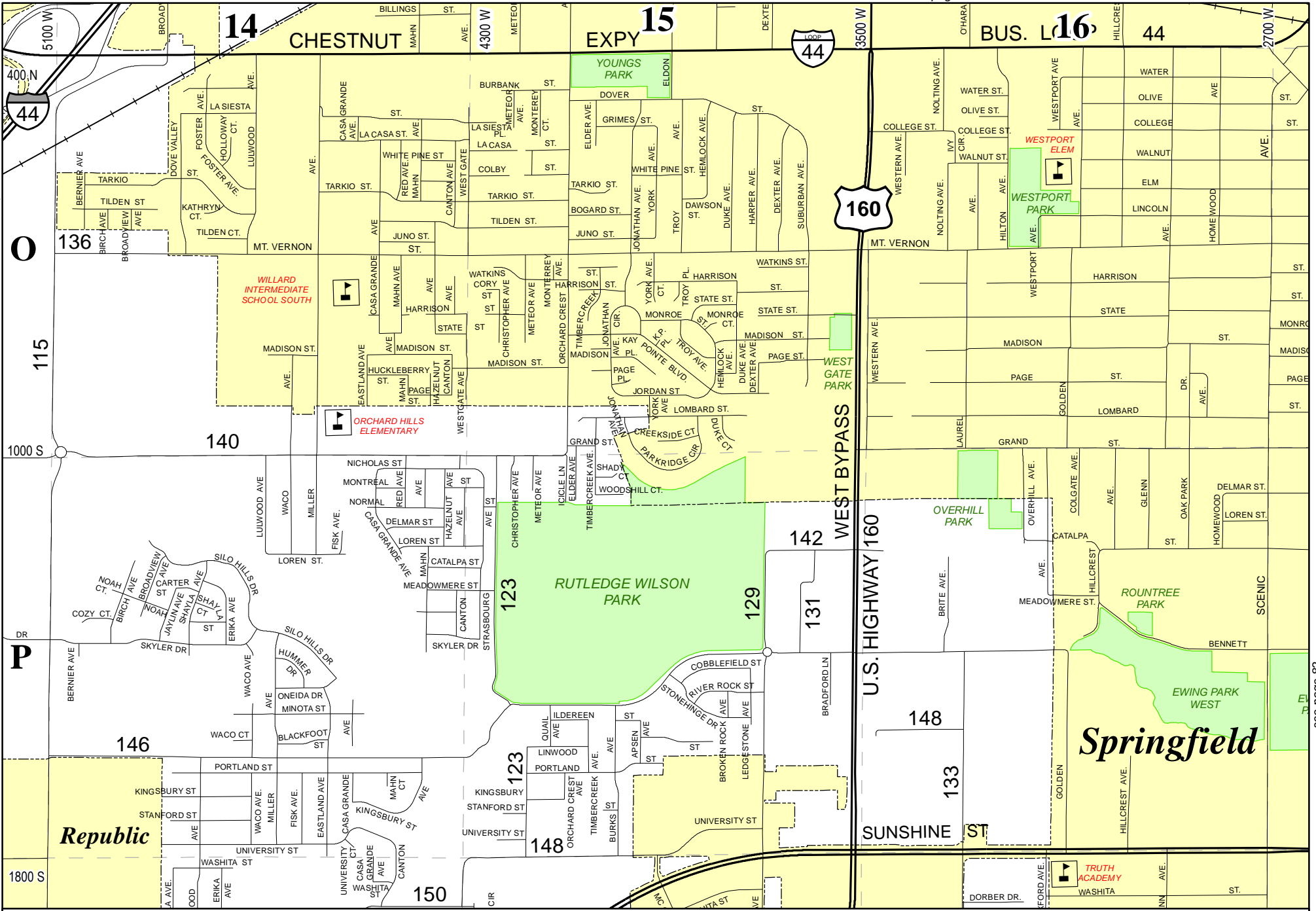


79

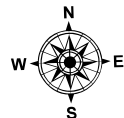


DISCLAIMER
All information on the map is provided "as is" for general information purposes only. Greene County and all other contributing data suppliers make no warranties, expressed or implied, concerning the accuracy, completeness, reliability or suitability of the data for any particular purpose. Greene County and all other contributing data suppliers assume no liability associated with the use or misuse of this data.


see page 78



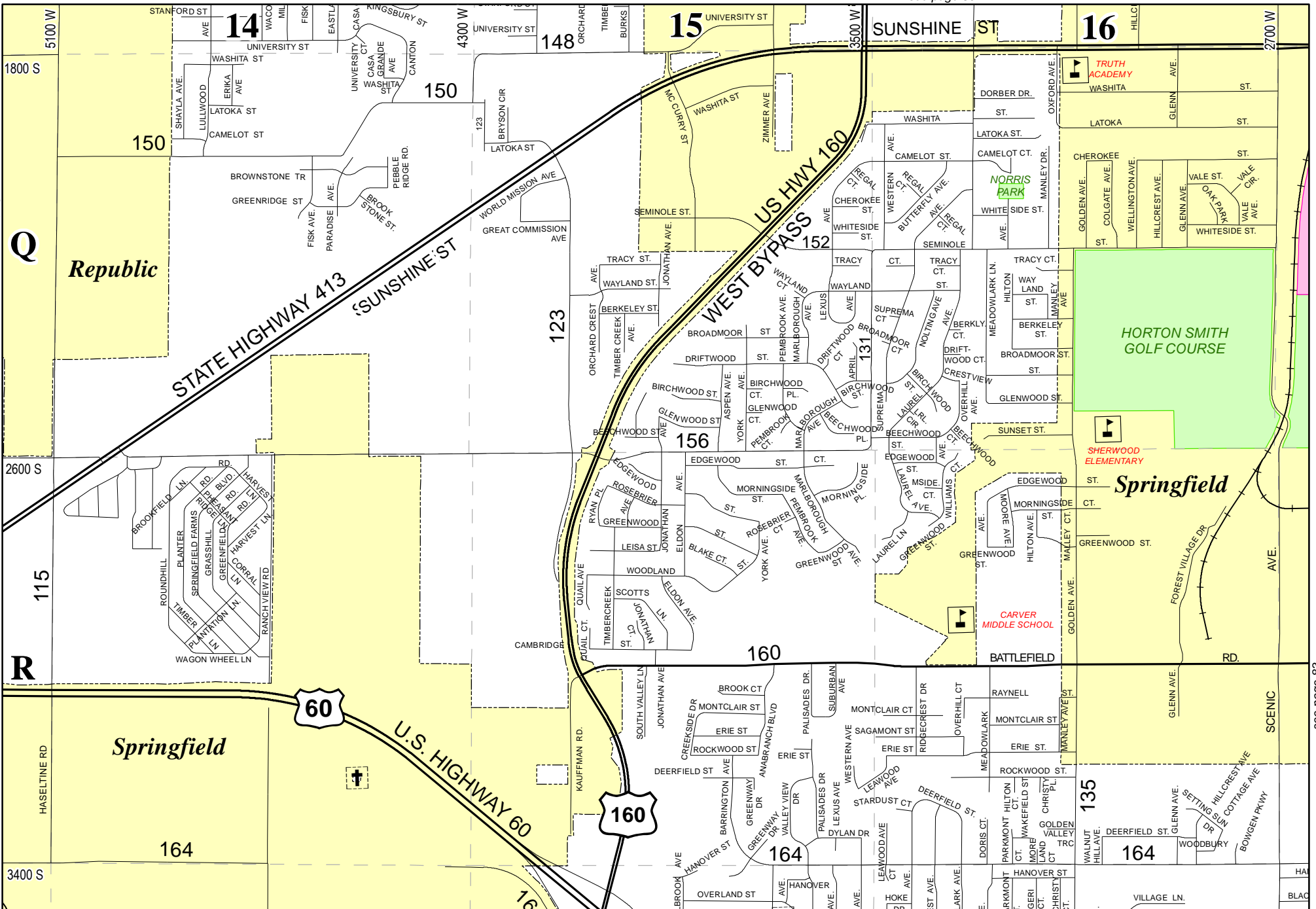
Greene County Road Atlas




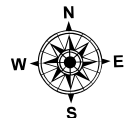
80



DISCLAIMER
 All information on the map is provided "as is" for general information purposes only. Greene County and all other contributing data suppliers make no warranties, expressed or implied, concerning the accuracy, completeness, reliability or suitability of the data for any particular purpose. Greene County and all other contributing data suppliers assume no liability associated with the use or misuse of this data.



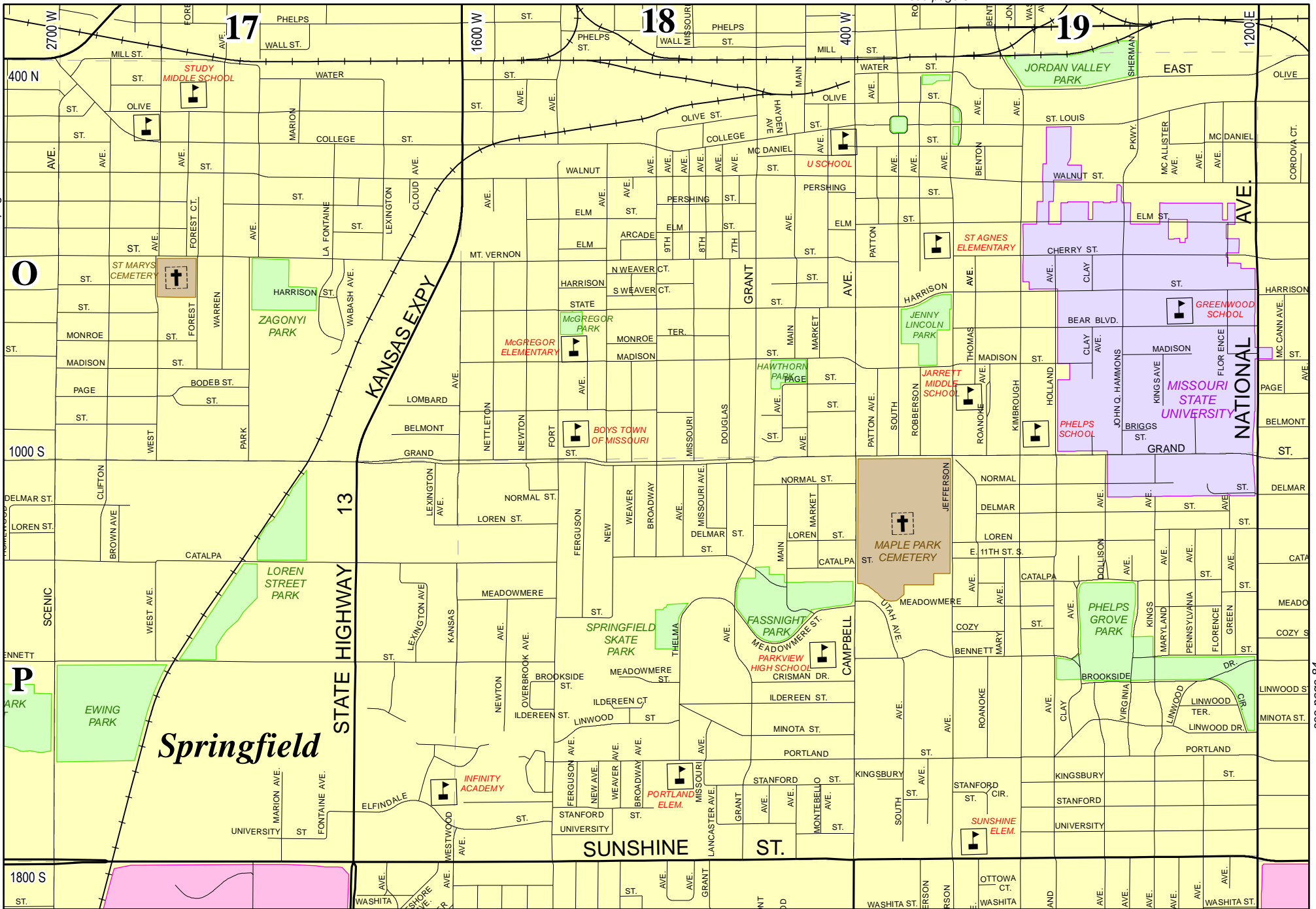
Greene County Road Atlas




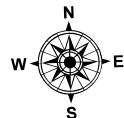
DISCLAIMER
 All information on the map is provided "as is" for general information purposes only. Greene County and all other contributing data suppliers make no warranties, expressed or implied, concerning the accuracy, completeness, reliability or suitability of the data for any particular purpose. Greene County and all other contributing data suppliers assume no liability associated with the use or misuse of this data.

see page 80

see page 84



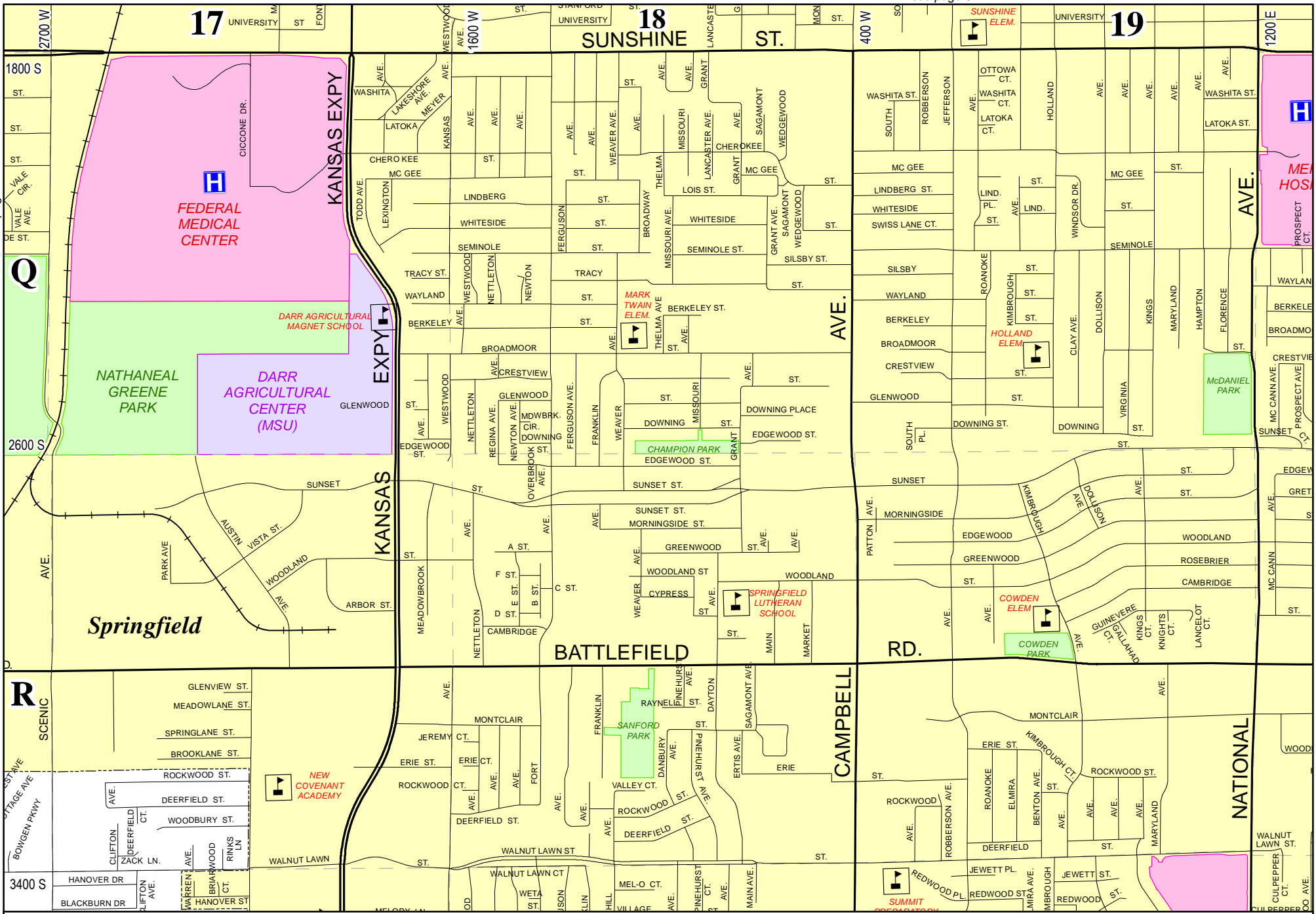
Greene County Road Atlas




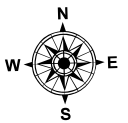
DISCLAIMER
 All information on the map is provided "as is" for general information purposes only. Greene County and all other contributing data suppliers make no warranties, expressed or implied, concerning the accuracy, completeness, reliability or suitability of the data for any particular purpose. Greene County and all other contributing data suppliers assume no liability associated with the use or misuse of this data.

see page 81

see page 85



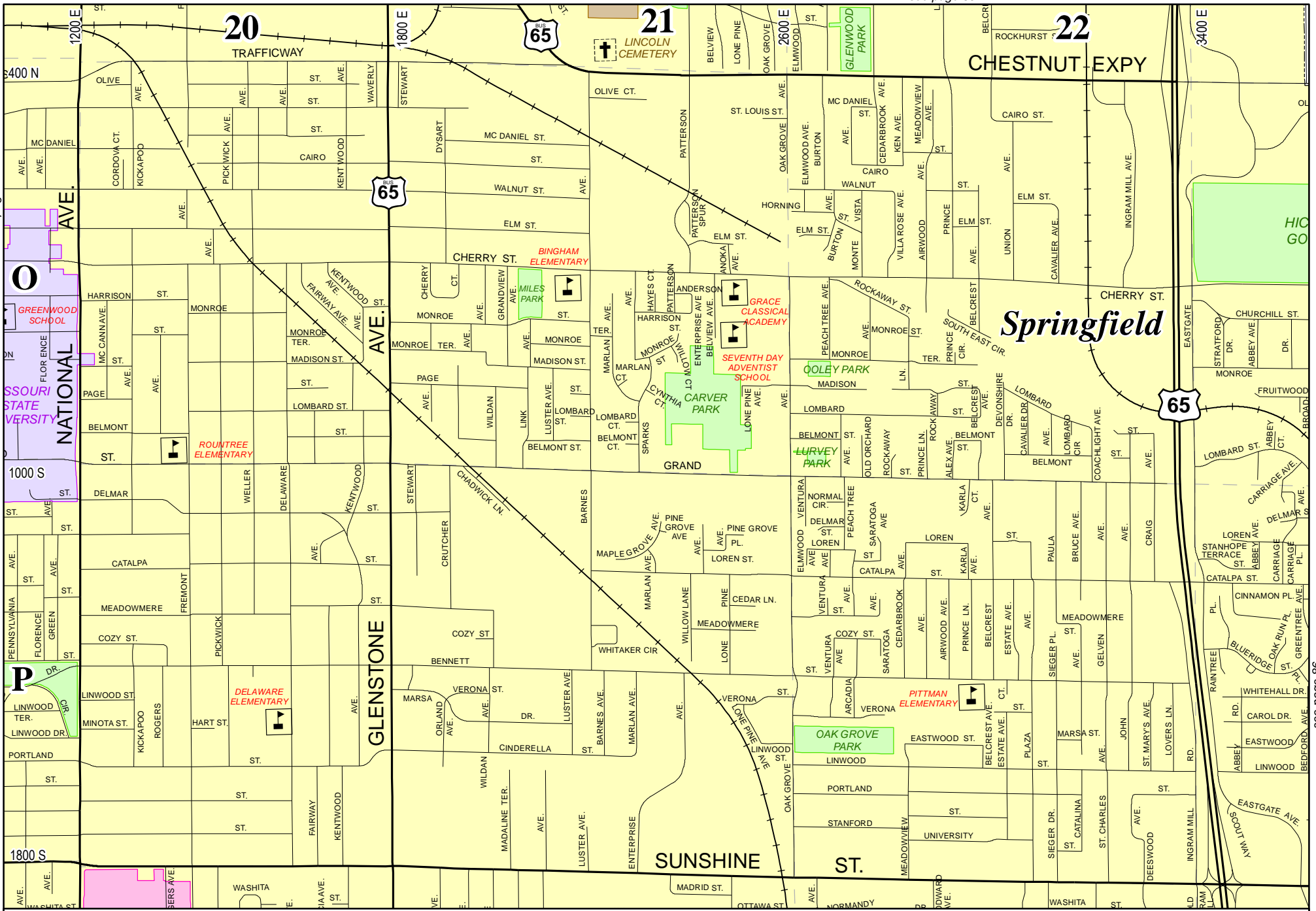
Greene County Road Atlas




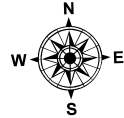
DISCLAIMER
 All information on the map is provided "as is" for general information purposes only. Greene County and all other contributing data suppliers make no warranties, expressed or implied, concerning the accuracy, completeness, reliability or suitability of the data for any particular purpose. Greene County and all other contributing data suppliers assume no liability associated with the use or misuse of this data.

see page 82

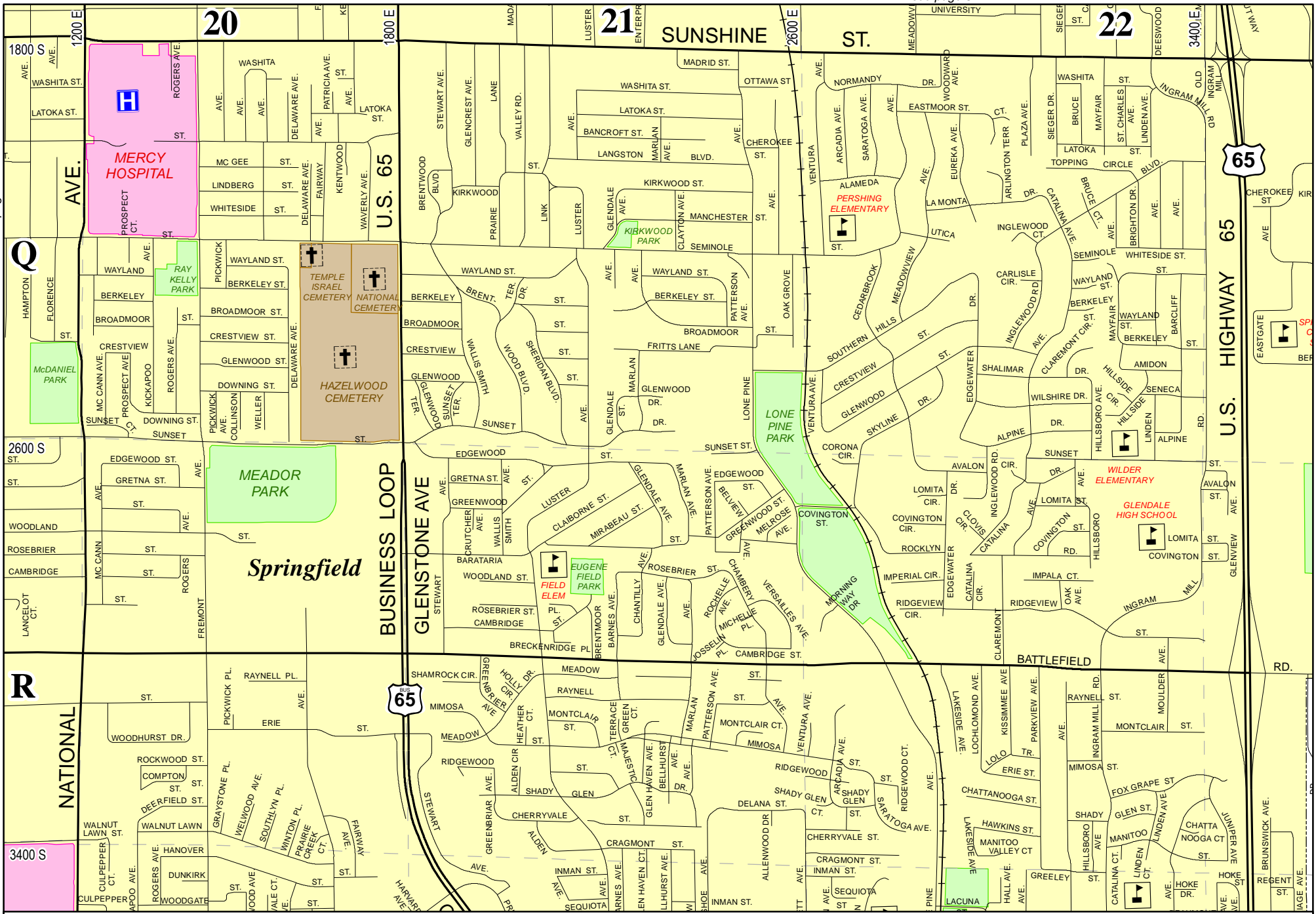
see page 86




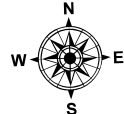
Greene County Road Atlas



DISCLAIMER
 All information on the map is provided "as is" for general information purposes only. Greene County and all other contributing data suppliers make no warranties, expressed or implied, concerning the accuracy, completeness, reliability or suitability of the data for any particular purpose. Greene County and all other contributing data suppliers assume no liability associated with the use or misuse of this data.



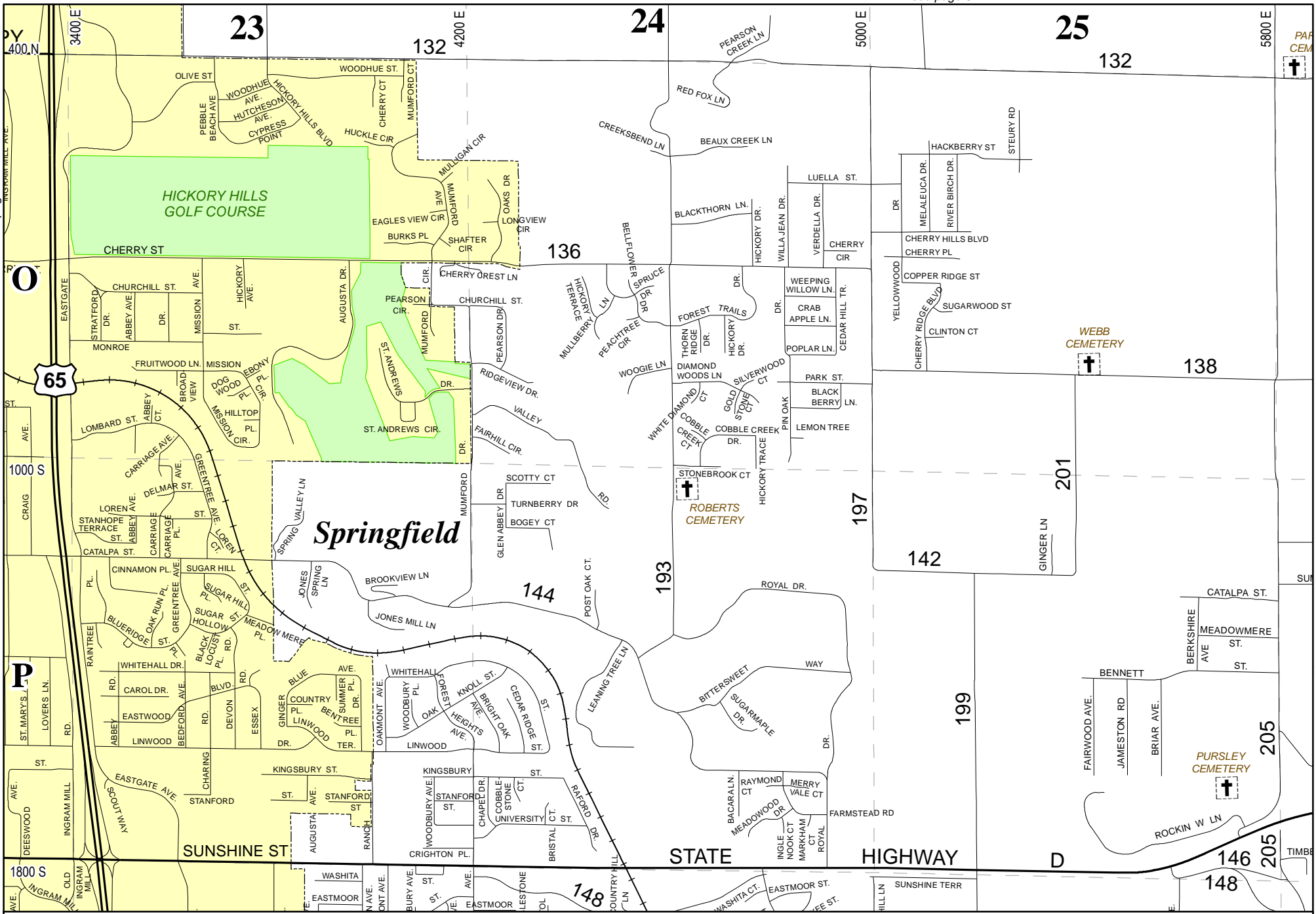
Greene County Road Atlas




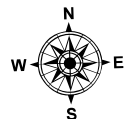
DISCLAIMER
 All information on the map is provided "as is" for general information purposes only. Greene County and all other contributing data suppliers make no warranties, expressed or implied, concerning the accuracy, completeness, reliability or suitability of the data for any particular purpose. Greene County and all other contributing data suppliers assume no liability associated with the use or misuse of this data.

see page 84

PAR
CEM
†



Greene County Road Atlas



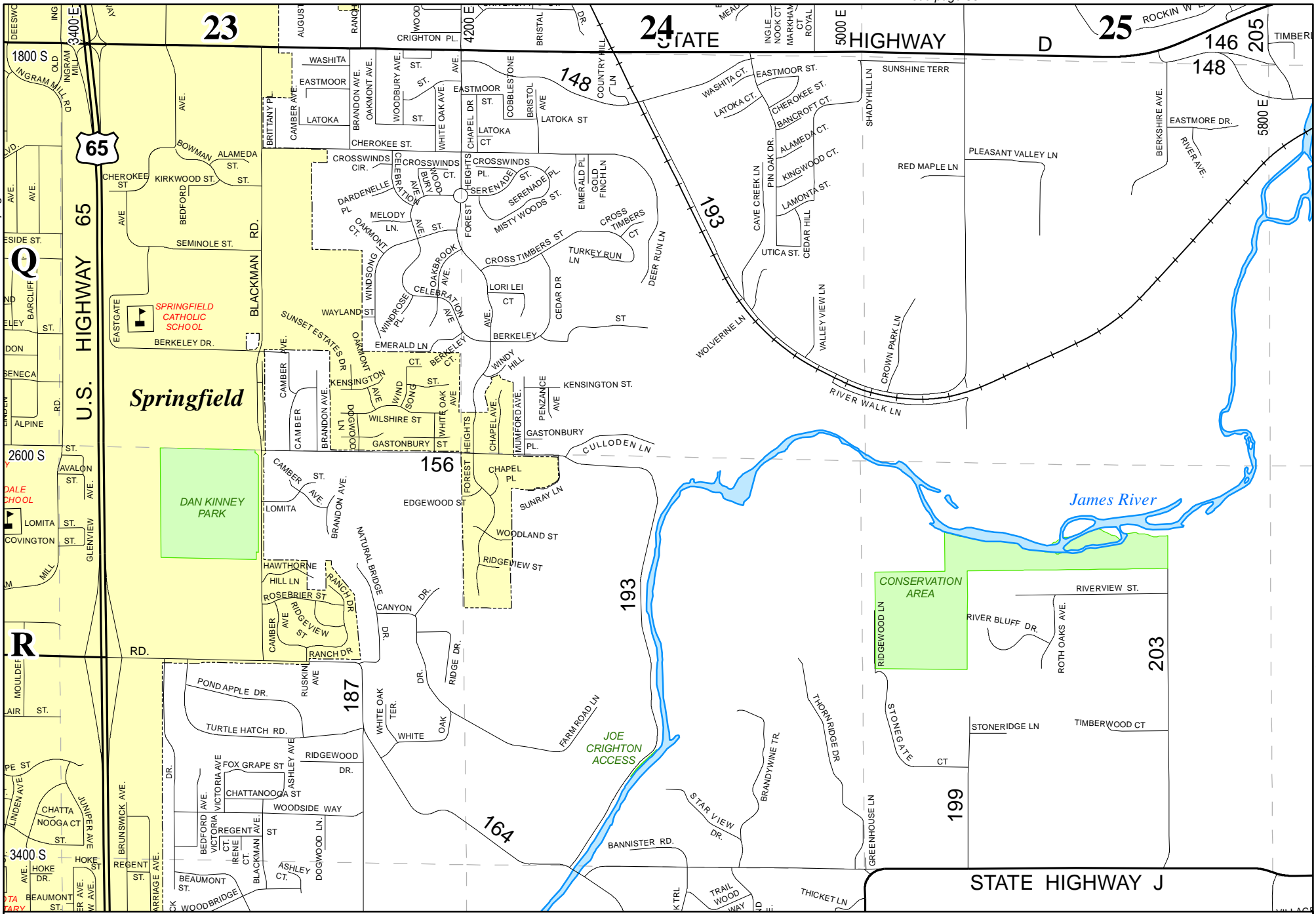
DISCLAIMER
 All information on the map is provided "as is" for general information purposes only. Greene County and all other contributing data suppliers make no warranties, expressed or implied, concerning the accuracy, completeness, reliability or suitability of the data for any particular purpose. Greene County and all other contributing data suppliers assume no liability associated with the use or misuse of this data.

see page 87


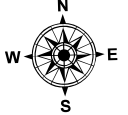
see page 88

see page 85

see page 89

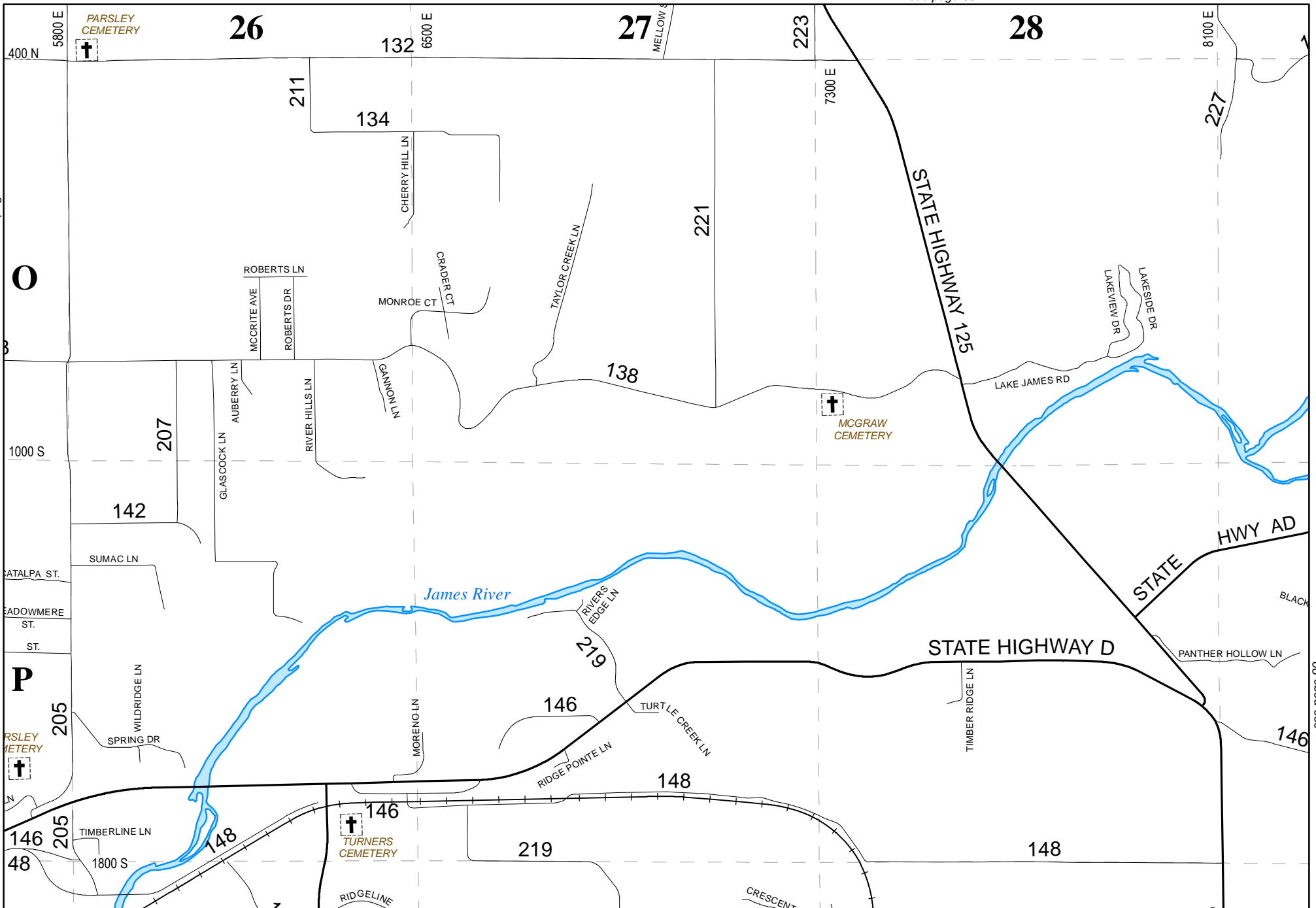


Greene County Road Atlas



DISCLAIMER
 All information on the map is provided "as is" for general information purposes only. Greene County and all other contributing data suppliers make no warranties, expressed or implied, concerning the accuracy, completeness, reliability or suitability of the data for any particular purpose. Greene County and all other contributing data suppliers assume no liability associated with the use or misuse of this data.

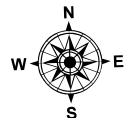
see page 86




see page 90



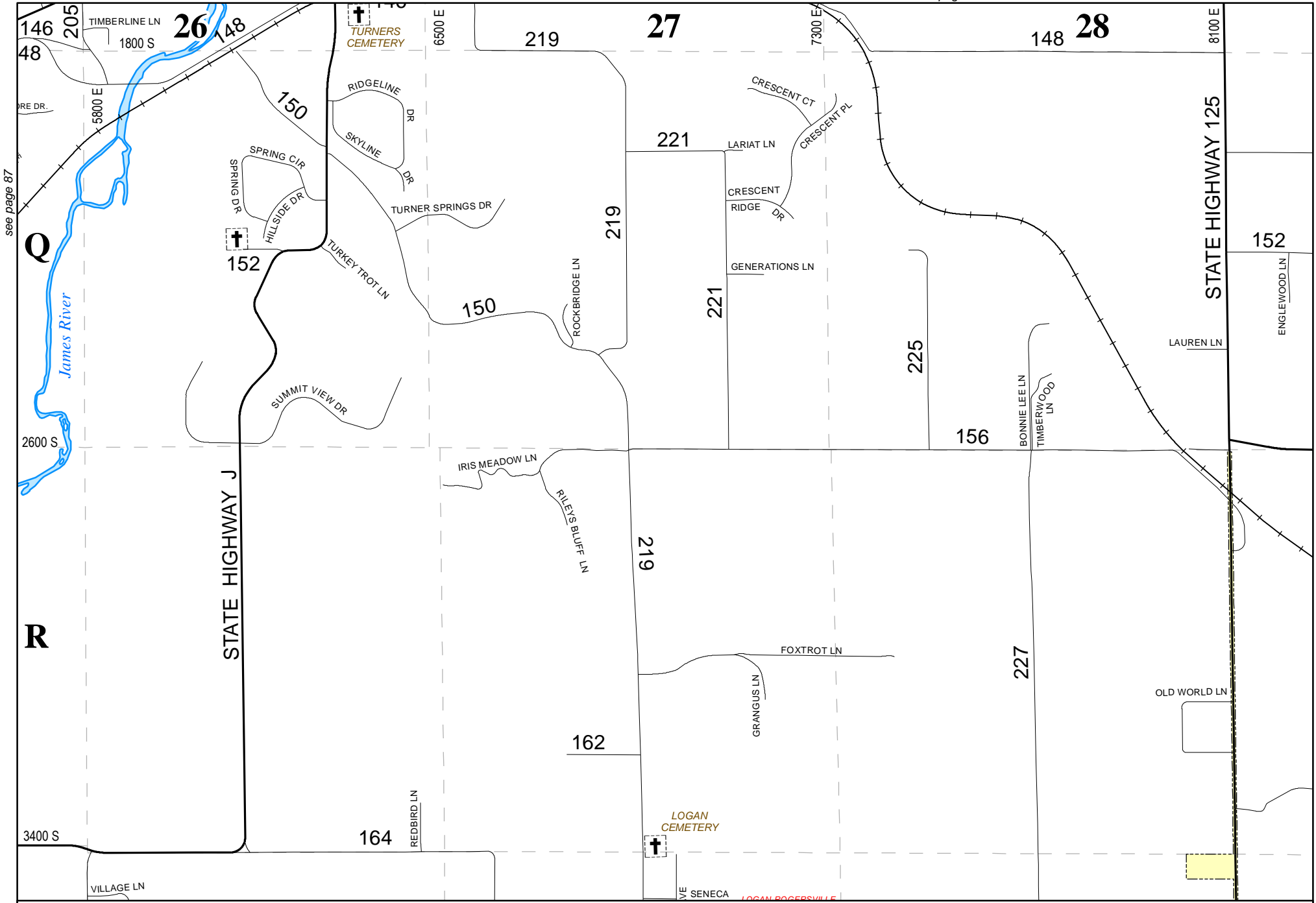
Greene County Road Atlas



88



DISCLAIMER
All information on the map is provided "as is" for general information purposes only. Greene County and all other contributing data suppliers make no warranties, expressed or implied, concerning the accuracy, completeness, reliability or suitability of the data for any particular purpose. Greene County and all other contributing data suppliers assume no liability associated with the use or misuse of this data.


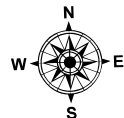


see page 87

see page 91

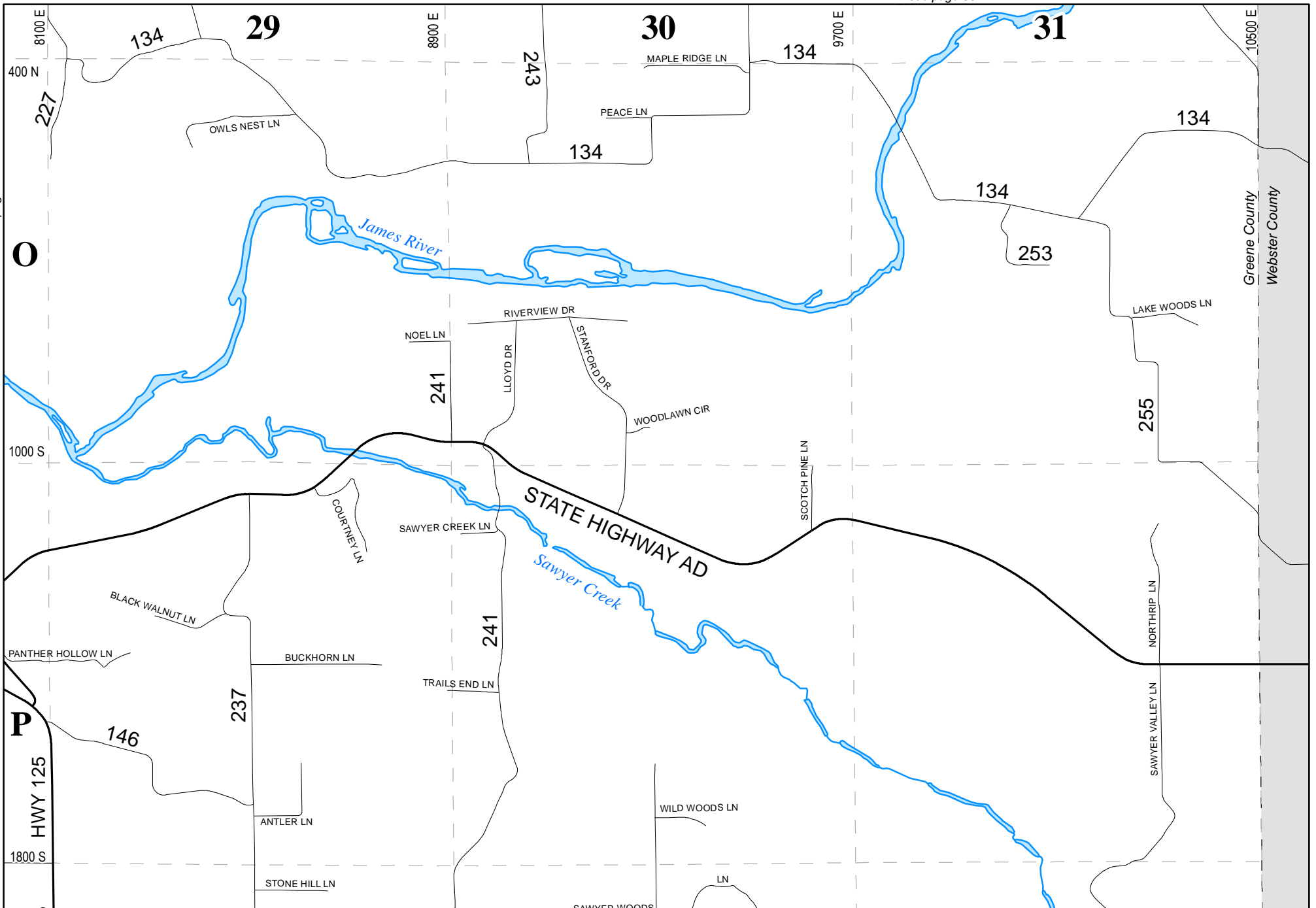


Greene County Road Atlas

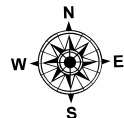


DISCLAIMER
 All information on the map is provided "as is" for general information purposes only. Greene County and all other contributing data suppliers make no warranties, expressed or implied, concerning the accuracy, completeness, reliability or suitability of the data for any particular purpose. Greene County and all other contributing data suppliers assume no liability associated with the use or misuse of this data.


see page 88



Greene County Road Atlas

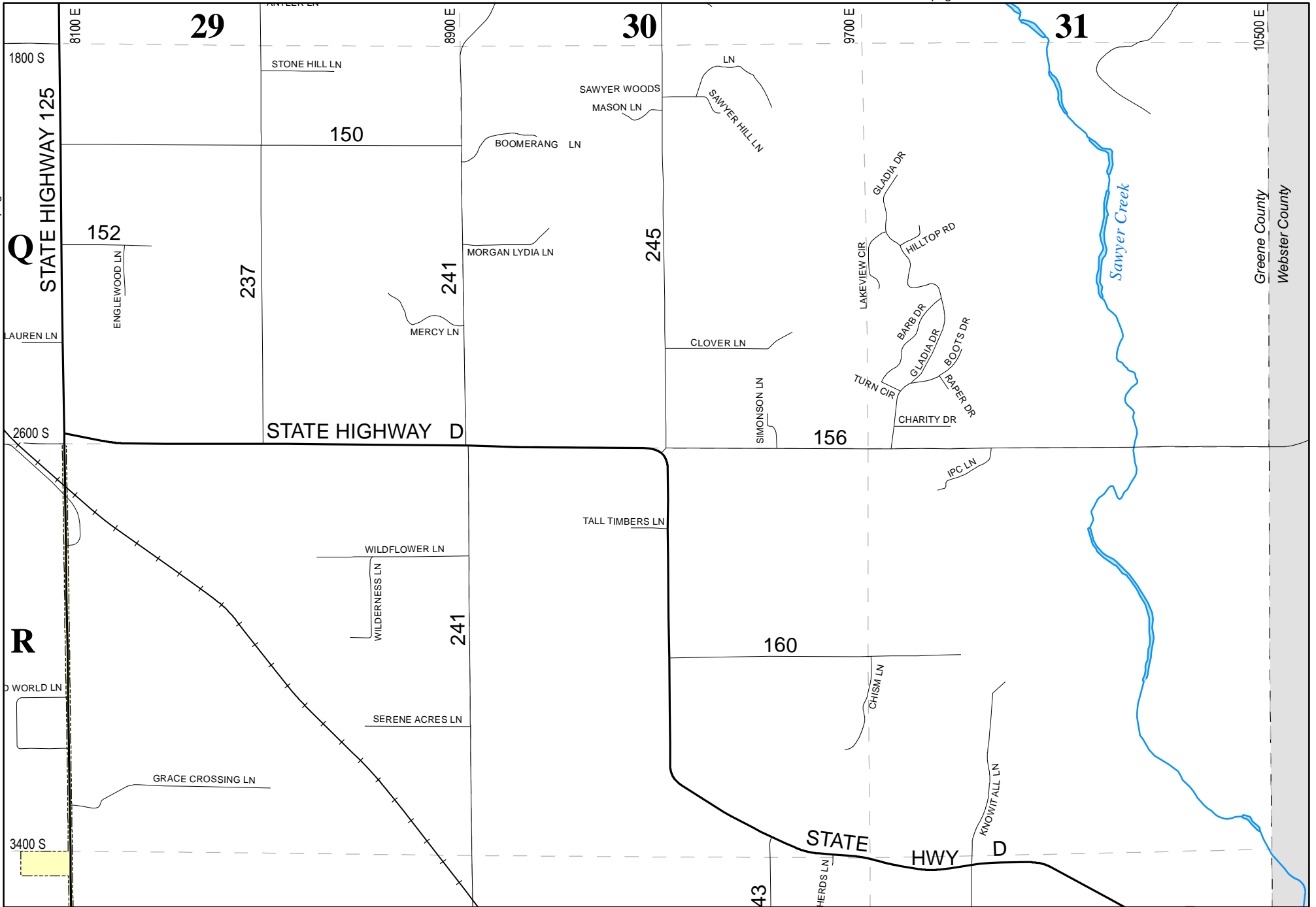


90

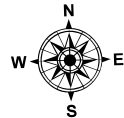


DISCLAIMER
 All information on the map is provided "as is" for general information purposes only. Greene County and all other contributing data suppliers make no warranties, expressed or implied, concerning the accuracy, completeness, reliability or suitability of the data for any particular purpose. Greene County and all other contributing data suppliers assume no liability associated with the use or misuse of this data.


see page 89



Greene County Road Atlas

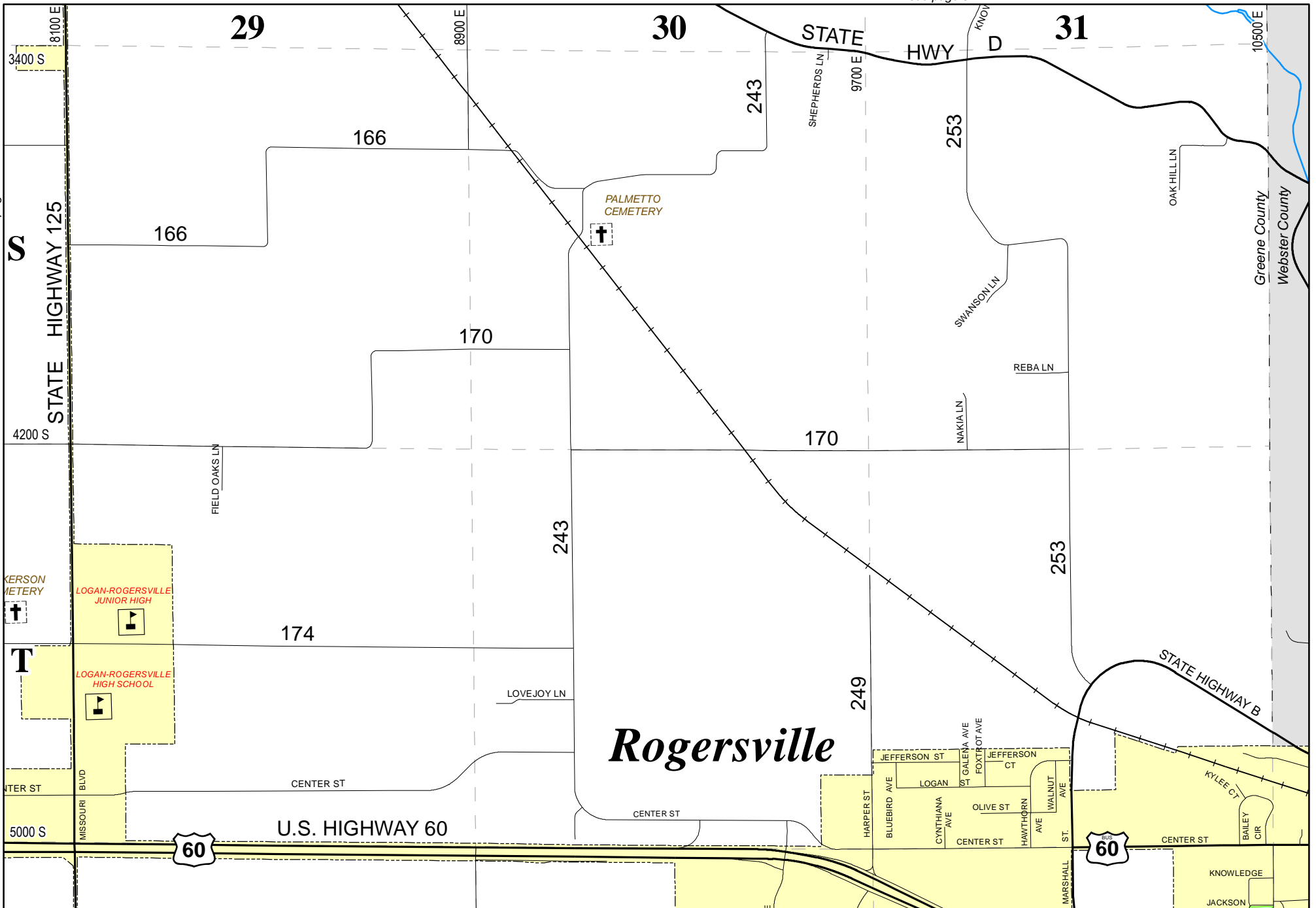


91



DISCLAIMER
 All information on the map is provided "as is" for general information purposes only. Greene County and all other contributing data suppliers make no warranties, expressed or implied, concerning the accuracy, completeness, reliability or suitability of the data for any particular purpose. Greene County and all other contributing data suppliers assume no liability associated with the use or misuse of this data.

see page 94


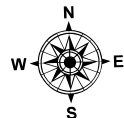


KERSON CEMETERY
 LOGAN-ROGERSVILLE JUNIOR HIGH
 LOGAN-ROGERSVILLE HIGH SCHOOL
 MISSOURI BLVD
 CENTER ST
 5000 S

HARPER ST
 BLUEBIRD AVE
 CYNTHIANA AVE
 JEFFERSON ST
 LOGAN ST
 GALENA AVE
 FOX TROT AVE
 JEFFERSON CT
 OLIVE ST
 HAWTHORN AVE
 WALNUT AVE
 MARSHALL ST
 KYLEE CT
 BAILEY CIR
 KNOWLEDGE
 JACKSON

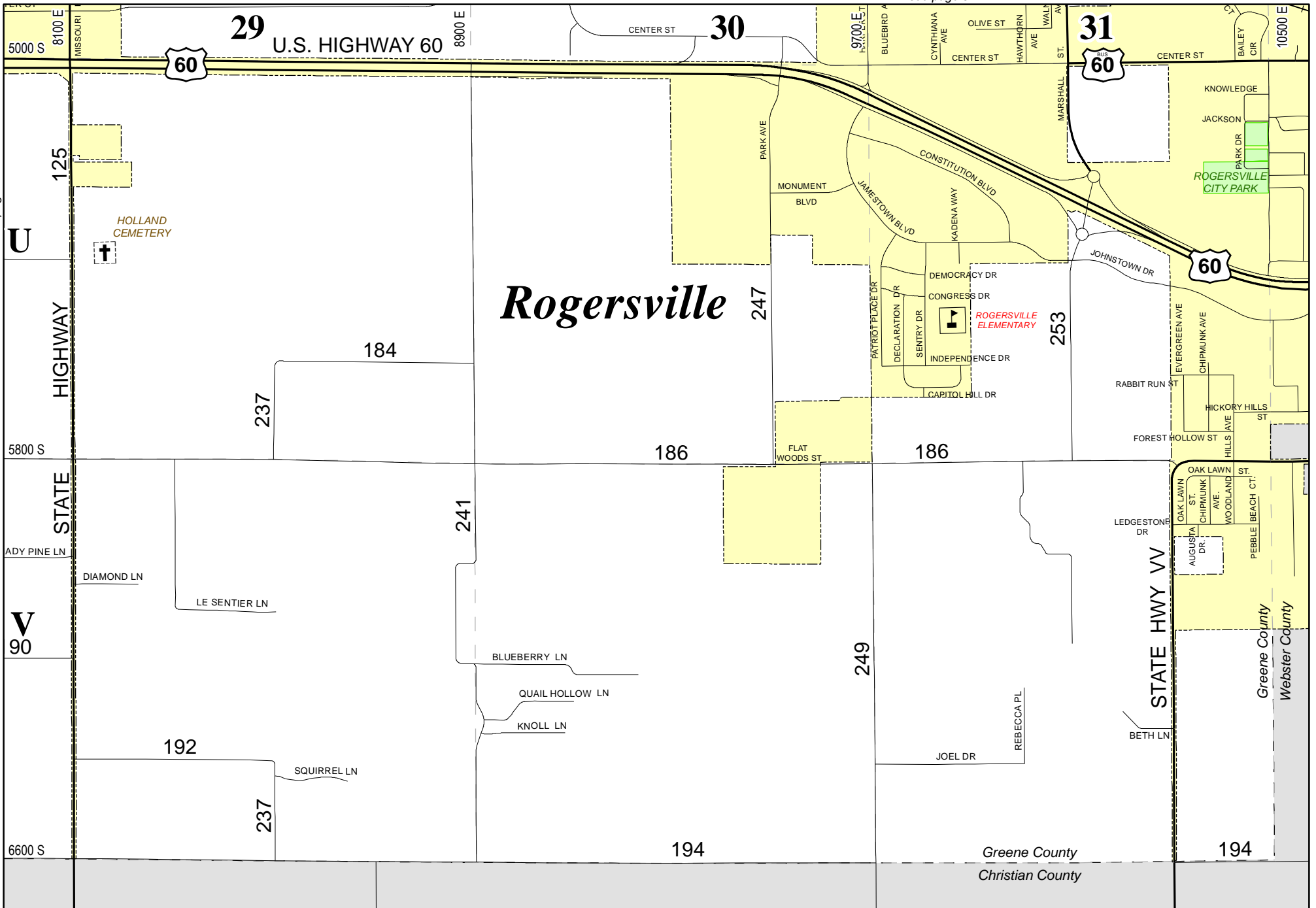


Greene County
Road Atlas


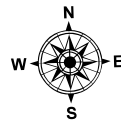


DISCLAIMER
 All information on the map is provided "as is" for general information purposes only. Greene County and all other contributing data suppliers make no warranties, expressed or implied, concerning the accuracy, completeness, reliability or suitability of the data for any particular purpose. Greene County and all other contributing data suppliers assume no liability associated with the use or misuse of this data.

see page 95



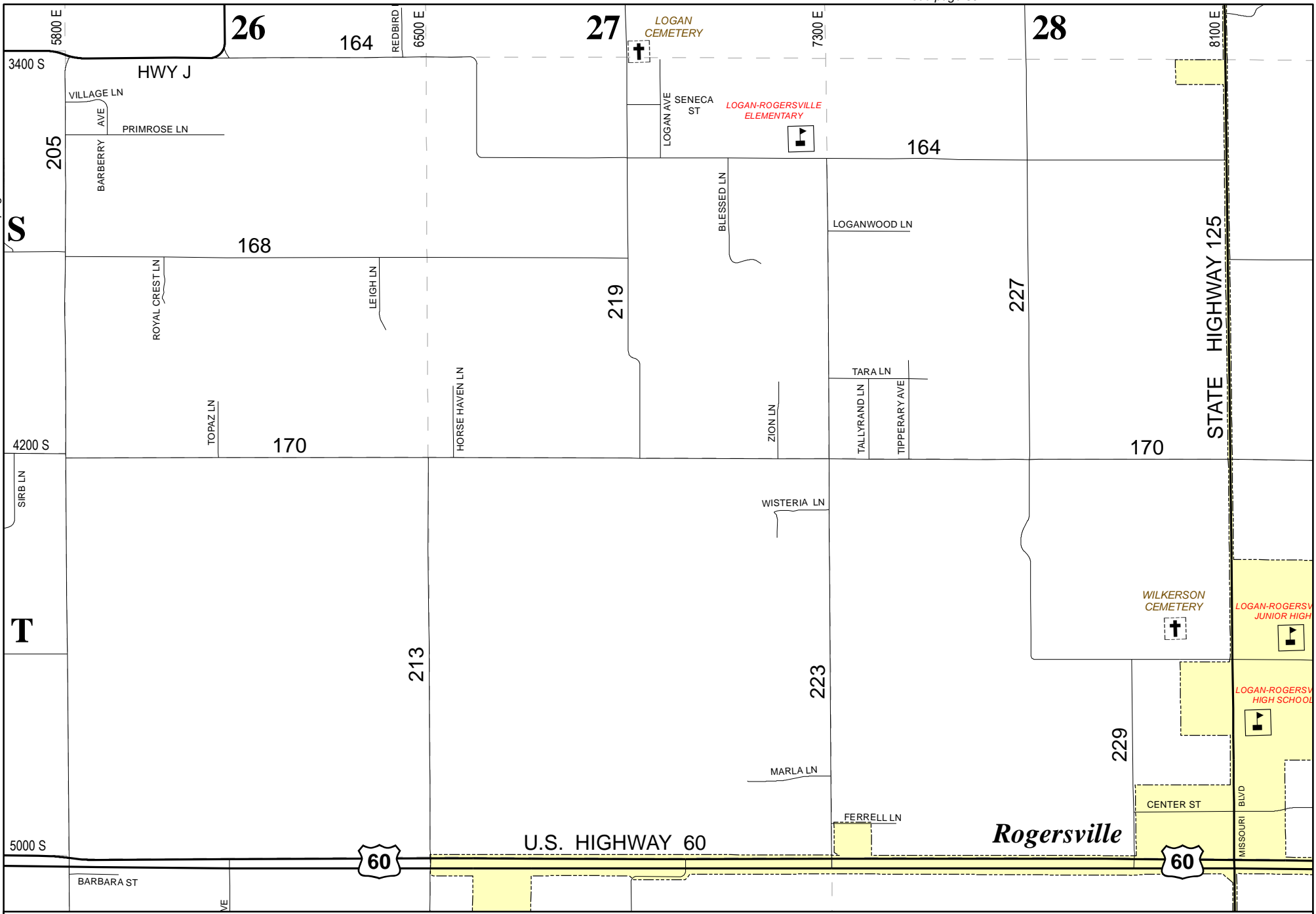
Greene County Road Atlas




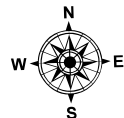
DISCLAIMER
 All information on the map is provided "as is" for general information purposes only. Greene County and all other contributing data suppliers make no warranties, expressed or implied, concerning the accuracy, completeness, reliability or suitability of the data for any particular purpose. Greene County and all other contributing data suppliers assume no liability associated with the use or misuse of this data.

see page 96

see page 92



Greene County Road Atlas



DISCLAIMER
 All information on the map is provided "as is" for general information purposes only. Greene County and all other contributing data suppliers make no warranties, expressed or implied, concerning the accuracy, completeness, reliability or suitability of the data for any particular purpose. Greene County and all other contributing data suppliers assume no liability associated with the use or misuse of this data.

26

27
U.S. HIGHWAY 60

28

CENTER ST
8100 E
MISSOURI BL



Rogersville

see page 97

U

205

5800 S

186

V

209

6600 S

213

WHOBREY LN

219

221

221

GUNNER LN

194

223

ROSEHAVEN LN

FERRELL LN

HOPEWELL CEMETERY



182

SMITH CEMETERY



SIMMENTAL LN

FREEMAN LN

SHADY PINE LN

190

DIAMOND LN

125

HIGHWAY

STATE

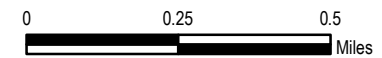
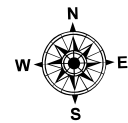
HOLLAND CEMETERY



Greene County
Christian County



Greene County Road Atlas

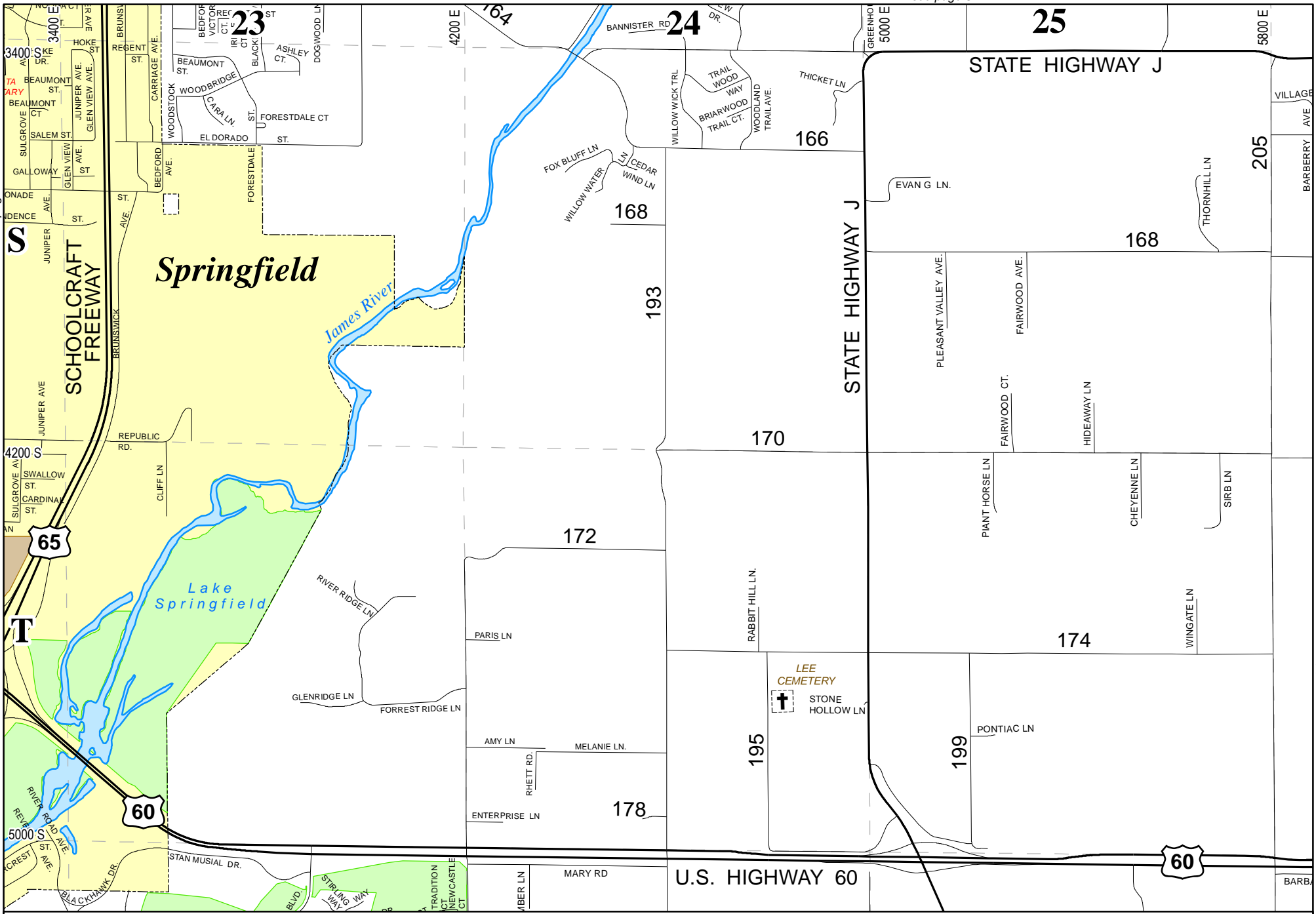


DISCLAIMER
All information on the map is provided "as is" for general information purposes only. Greene County and all other contributing data suppliers make no warranties, expressed or implied, concerning the accuracy, completeness, reliability or suitability of the data for any particular purpose. Greene County and all other contributing data suppliers assume no liability associated with the use or misuse of this data.


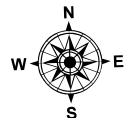
see page 93

see page 98

see page 94



Greene County Road Atlas

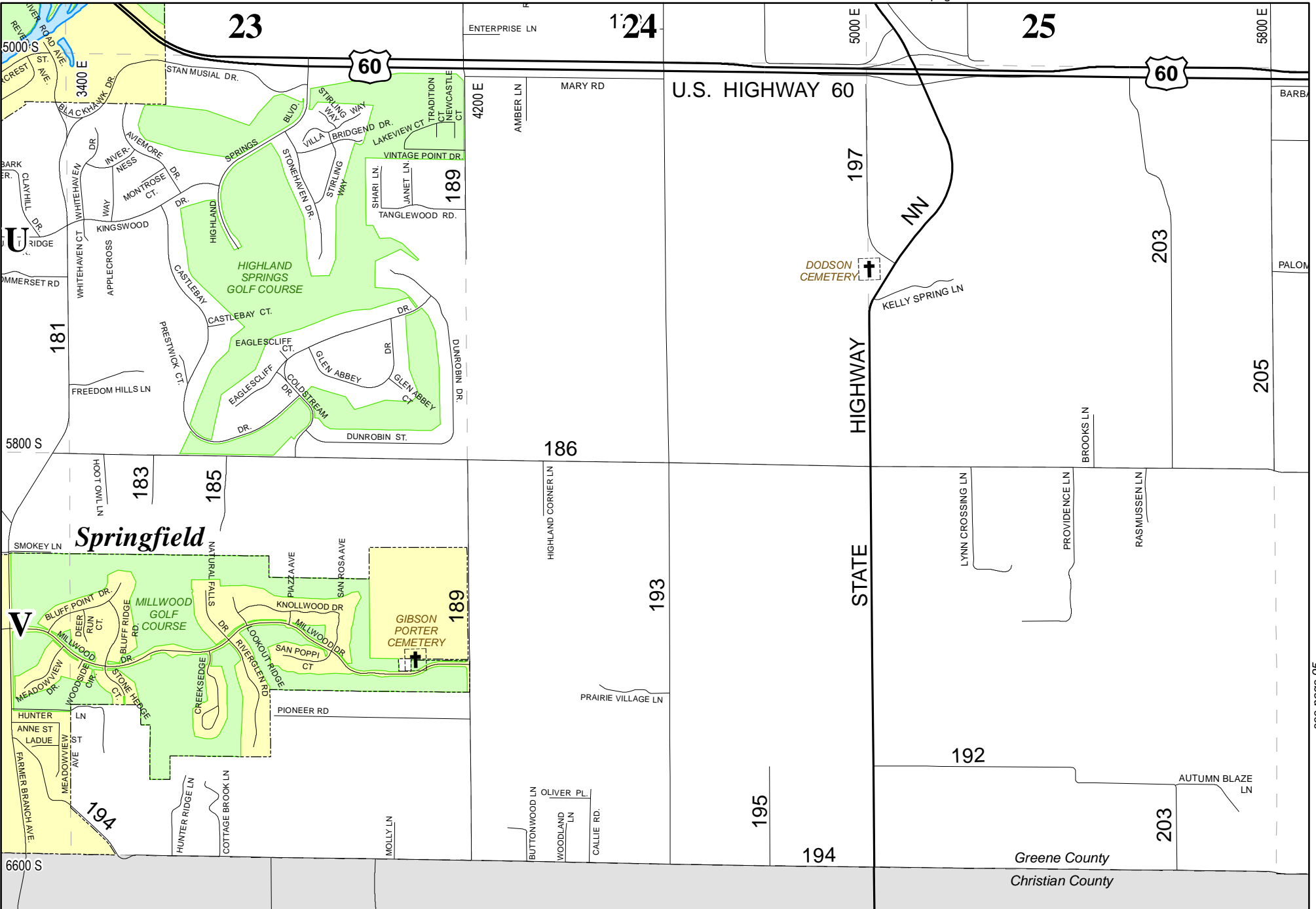


DISCLAIMER
 All information on the map is provided "as is" for general information purposes only. Greene County and all other contributing data suppliers make no warranties, expressed or implied, concerning the accuracy, completeness, reliability or suitability of the data for any particular purpose. Greene County and all other contributing data suppliers assume no liability associated with the use or misuse of this data.

23

24

25


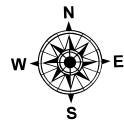


see page 99

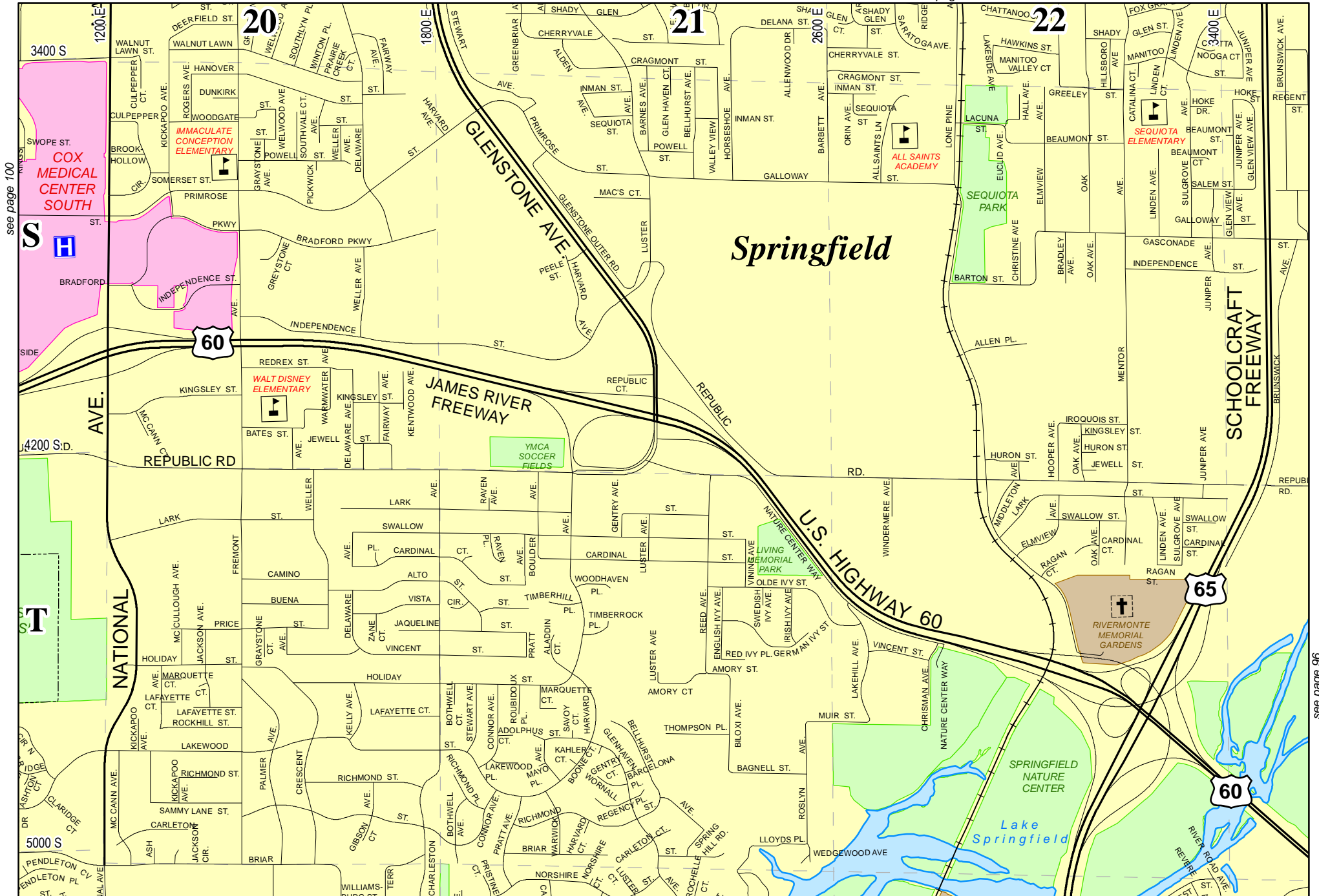
see page 95



Greene County Road Atlas



DISCLAIMER
 All information on the map is provided "as is" for general information purposes only. Greene County and all other contributing data suppliers make no warranties, expressed or implied, concerning the accuracy, completeness, reliability or suitability of the data for any particular purpose. Greene County and all other contributing data suppliers assume no liability associated with the use or misuse of this data.


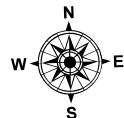


see page 100

see page 96



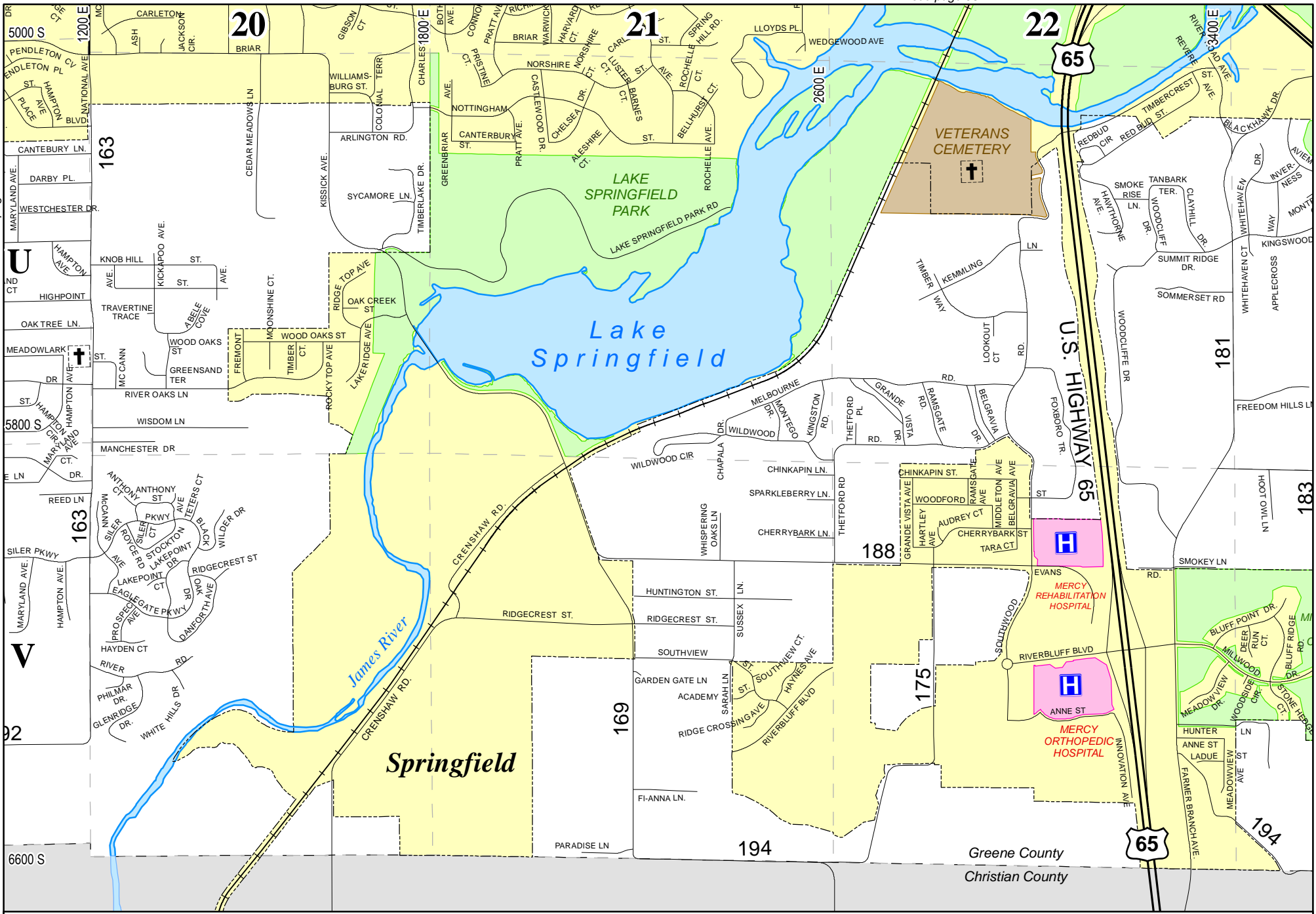
Greene County Road Atlas




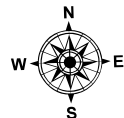
DISCLAIMER
 All information on the map is provided "as is" for general information purposes only. Greene County and all other contributing data suppliers make no warranties, expressed or implied, concerning the accuracy, completeness, reliability or suitability of the data for any particular purpose. Greene County and all other contributing data suppliers assume no liability associated with the use or misuse of this data.

see page 101

see page 97



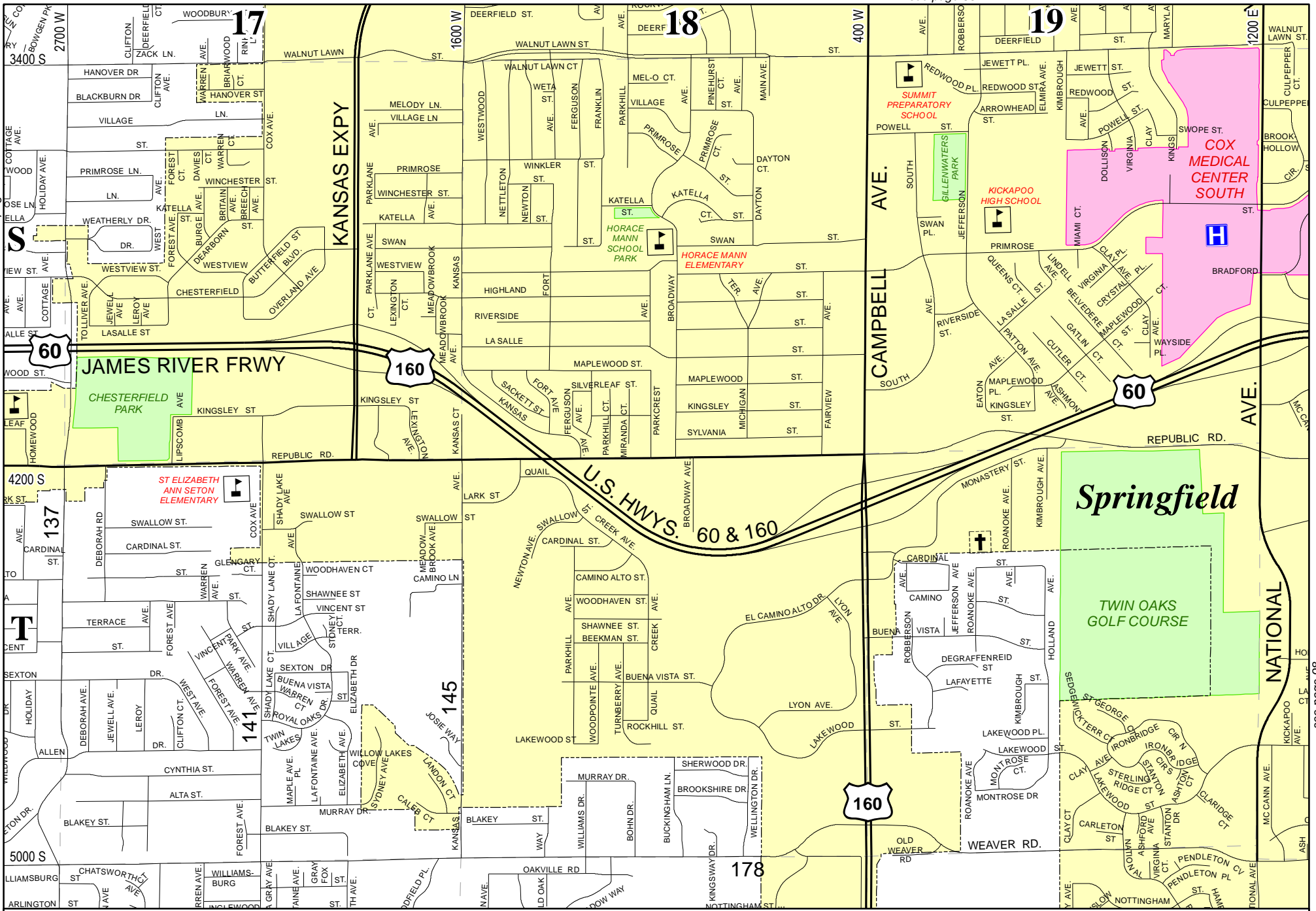
Greene County Road Atlas



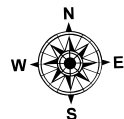
DISCLAIMER
 All information on the map is provided "as is" for general information purposes only. Greene County and all other contributing data suppliers make no warranties, expressed or implied, concerning the accuracy, completeness, reliability or suitability of the data for any particular purpose. Greene County and all other contributing data suppliers assume no liability associated with the use or misuse of this data.

see page 102


see page 98



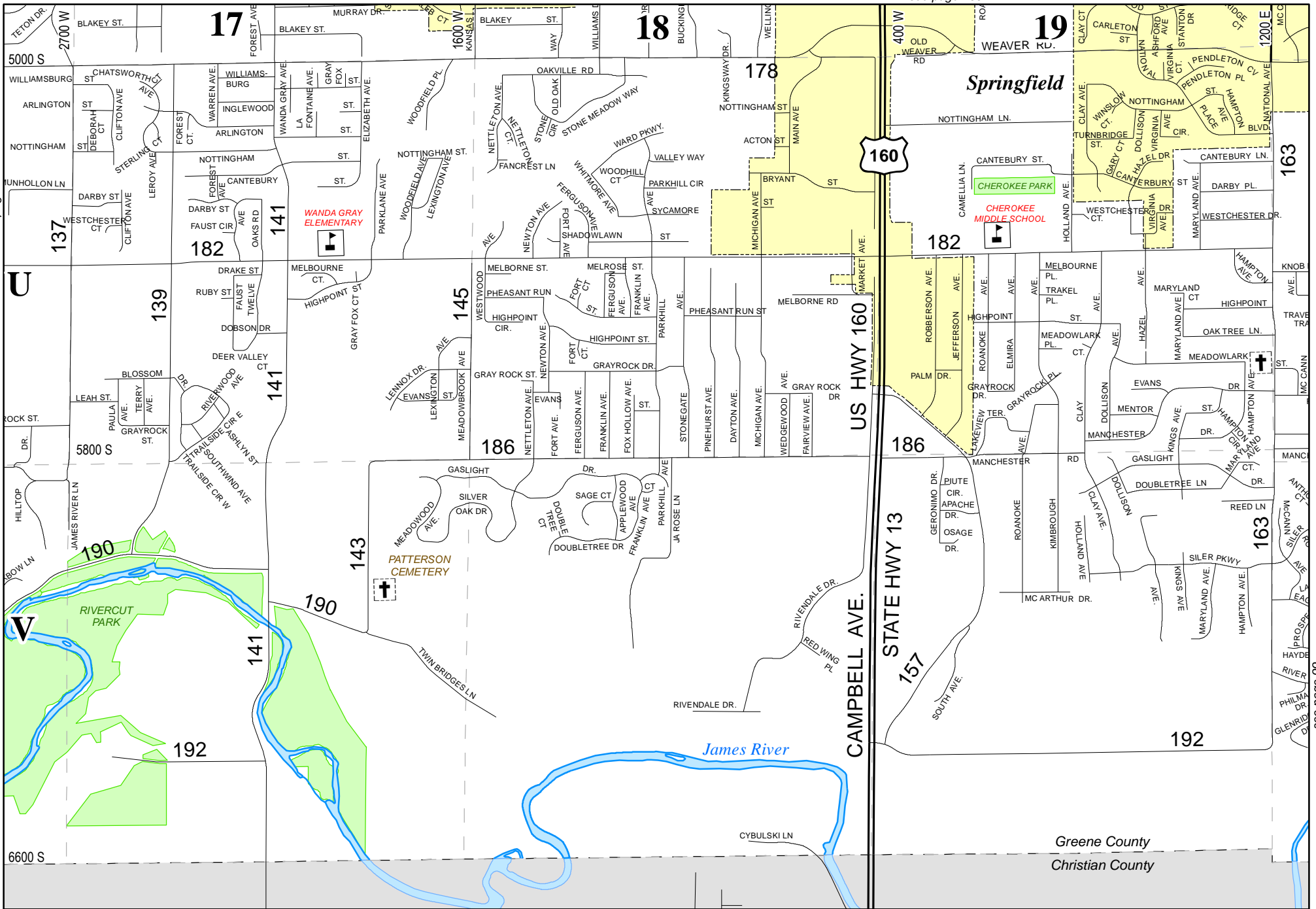
Greene County Road Atlas



100




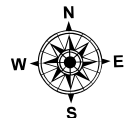
DISCLAIMER
 All information on the map is provided "as is" for general information purposes only. Greene County and all other contributing data suppliers make no warranties, expressed or implied, concerning the accuracy, completeness, reliability or suitability of the data for any particular purpose. Greene County and all other contributing data suppliers assume no liability associated with the use or misuse of this data.



Greene County
Christian County



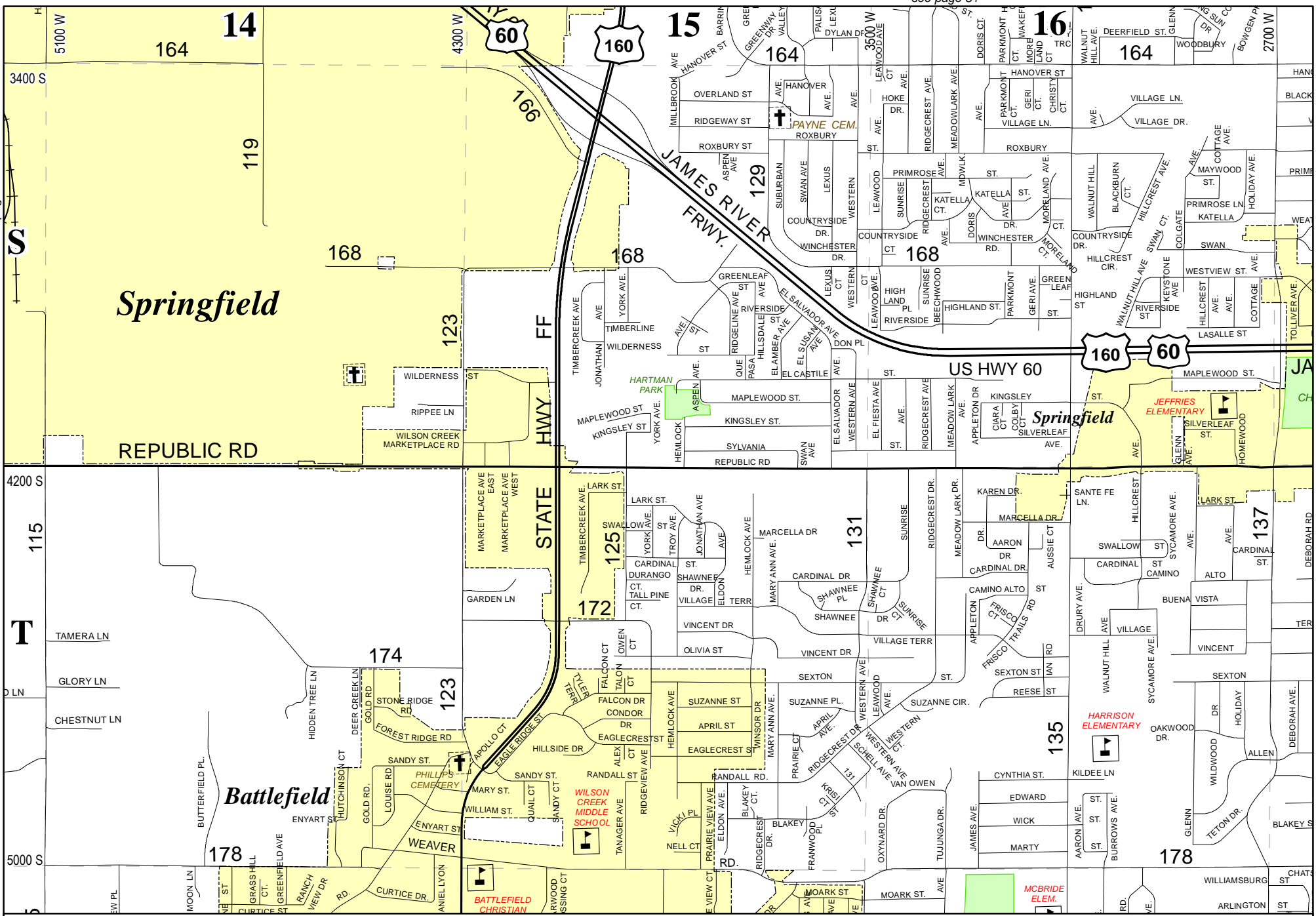
Greene County Road Atlas



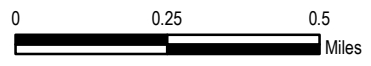
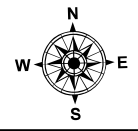
DISCLAIMER
 All information on the map is provided "as is" for general information purposes only. Greene County and all other contributing data suppliers make no warranties, expressed or implied, concerning the accuracy, completeness, reliability or suitability of the data for any particular purpose. Greene County and all other contributing data suppliers assume no liability associated with the use or misuse of this data.

see page 104

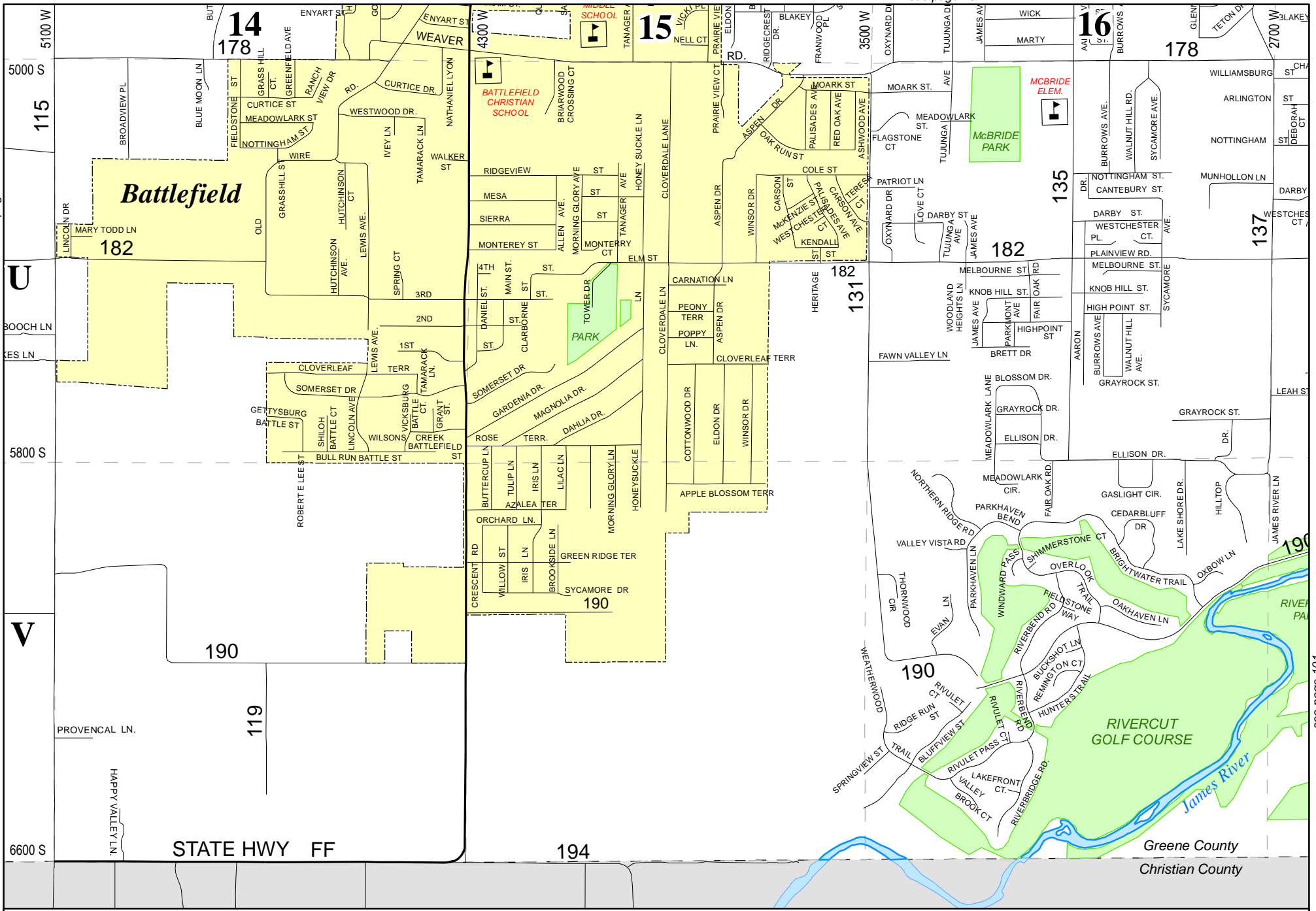
see page 100



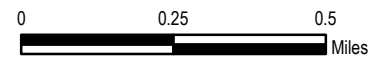
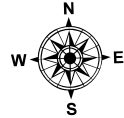
Greene County Road Atlas



DISCLAIMER
 All information on the map is provided "as is" for general information purposes only. Greene County and all other contributing data suppliers make no warranties, expressed or implied, concerning the accuracy, completeness, reliability or suitability of the data for any particular purpose. Greene County and all other contributing data suppliers assume no liability associated with the use or misuse of this data.

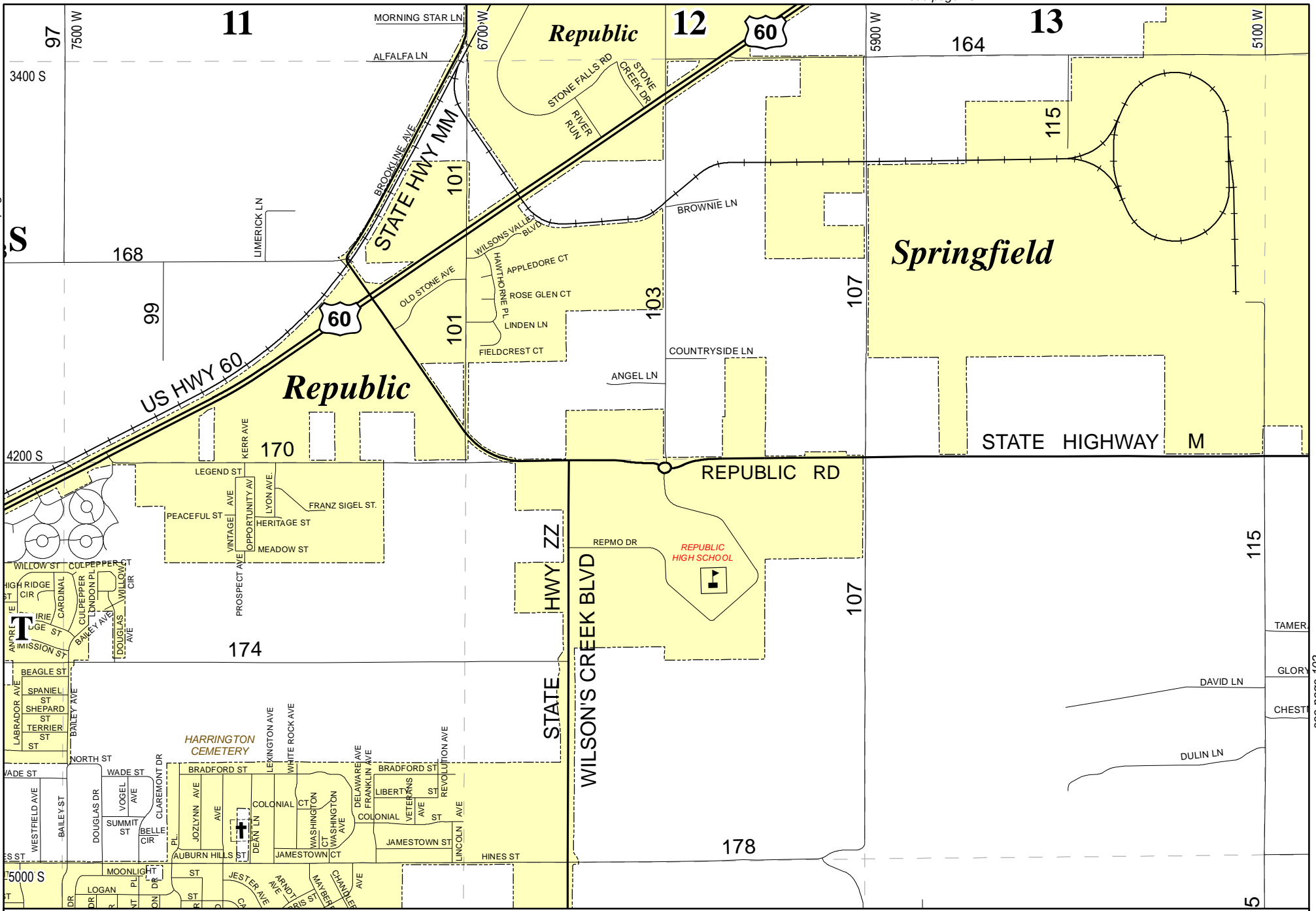


Greene County Road Atlas

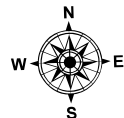


DISCLAIMER
 All information on the map is provided "as is" for general information purposes only. Greene County and all other contributing data suppliers make no warranties, expressed or implied, concerning the accuracy, completeness, reliability or suitability of the data for any particular purpose. Greene County and all other contributing data suppliers assume no liability associated with the use or misuse of this data.


see page 106



Greene County Road Atlas



104

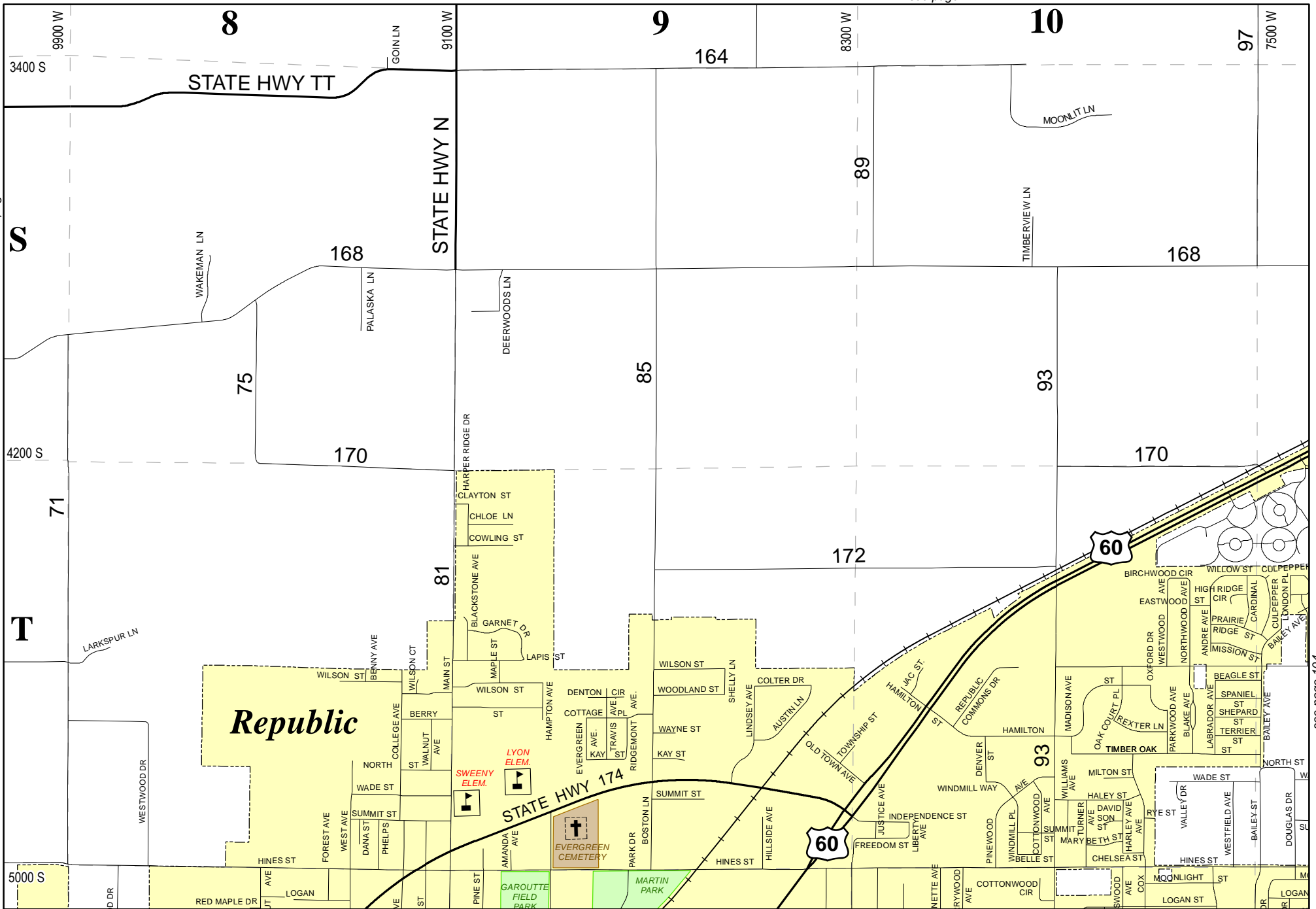


DISCLAIMER
 All information on the map is provided "as is" for general information purposes only. Greene County and all other contributing data suppliers make no warranties, expressed or implied, concerning the accuracy, completeness, reliability or suitability of the data for any particular purpose. Greene County and all other contributing data suppliers assume no liability associated with the use or misuse of this data.

see page 105

see page 102

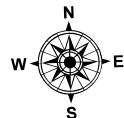
see page 108




see page 104



Greene County Road Atlas

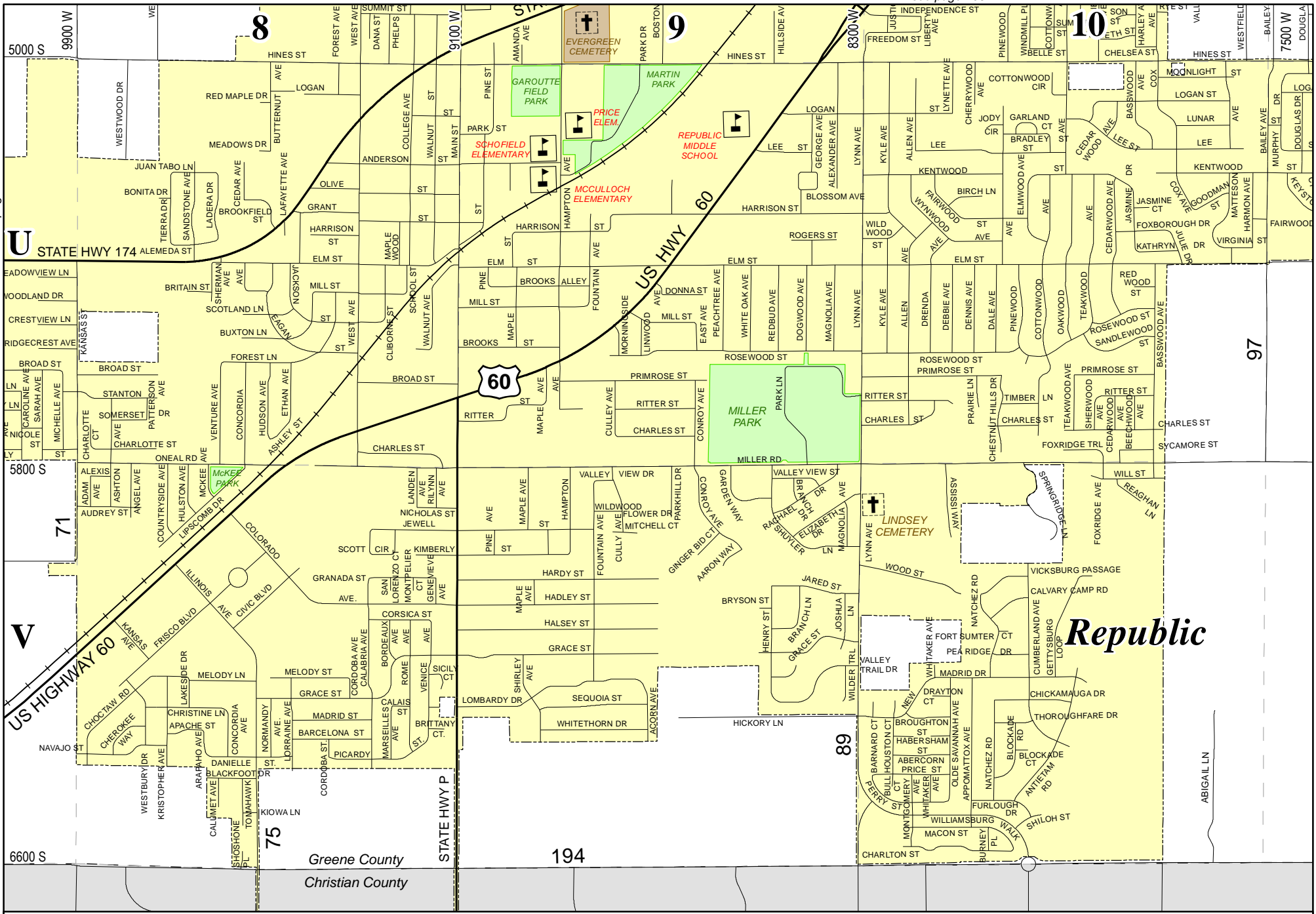


106


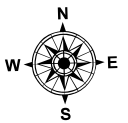


DISCLAIMER
 All information on the map is provided "as is" for general information purposes only. Greene County and all other contributing data suppliers make no warranties, expressed or implied, concerning the accuracy, completeness, reliability or suitability of the data for any particular purpose. Greene County and all other contributing data suppliers assume no liability associated with the use or misuse of this data.

see page 107

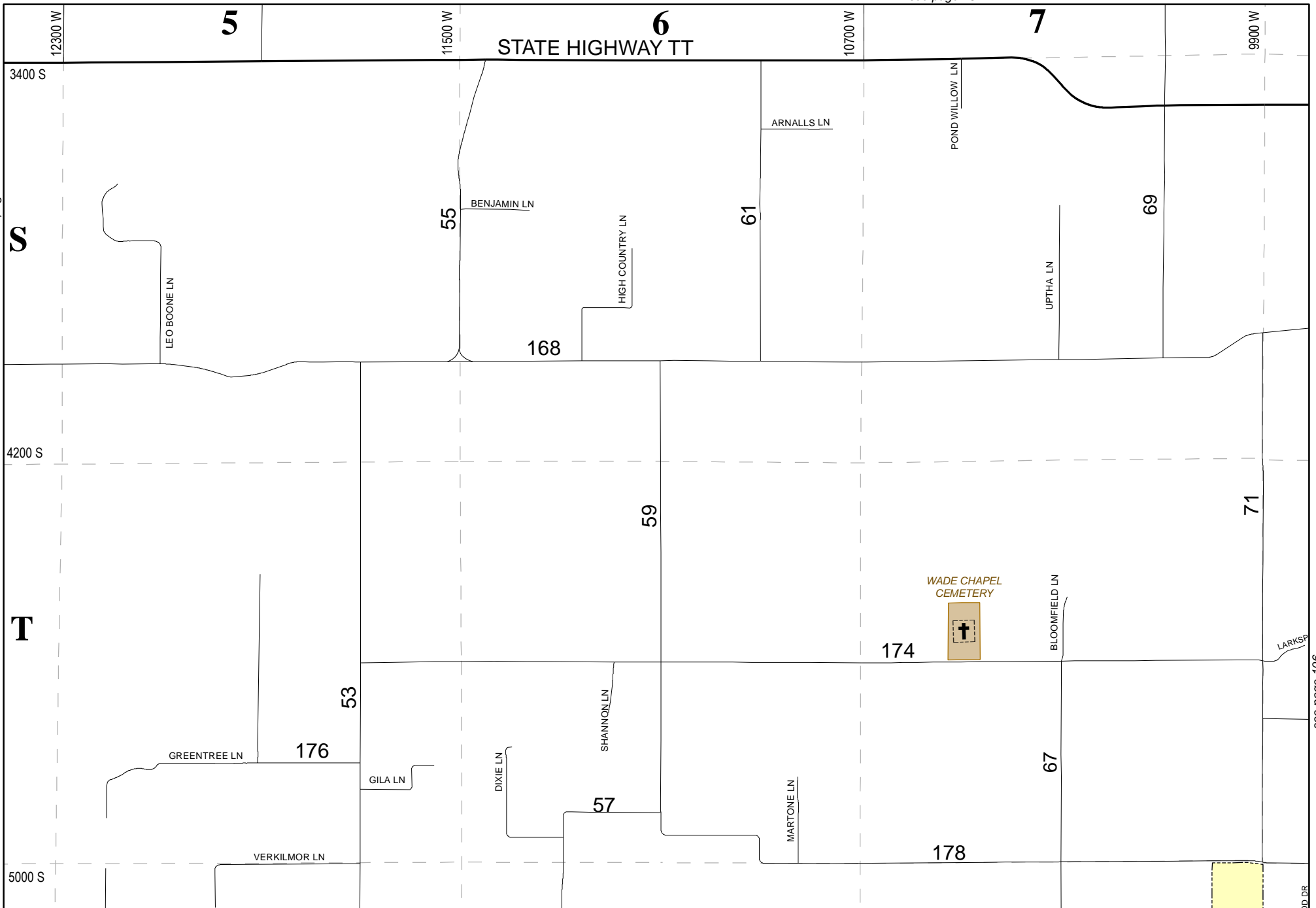


Greene County Road Atlas



DISCLAIMER
 All information on the map is provided "as is" for general information purposes only. Greene County and all other contributing data suppliers make no warranties, expressed or implied, concerning the accuracy, completeness, reliability or suitability of the data for any particular purpose. Greene County and all other contributing data suppliers assume no liability associated with the use or misuse of this data.

see page 110

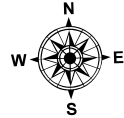


see page 106


DD DR



Greene County Road Atlas

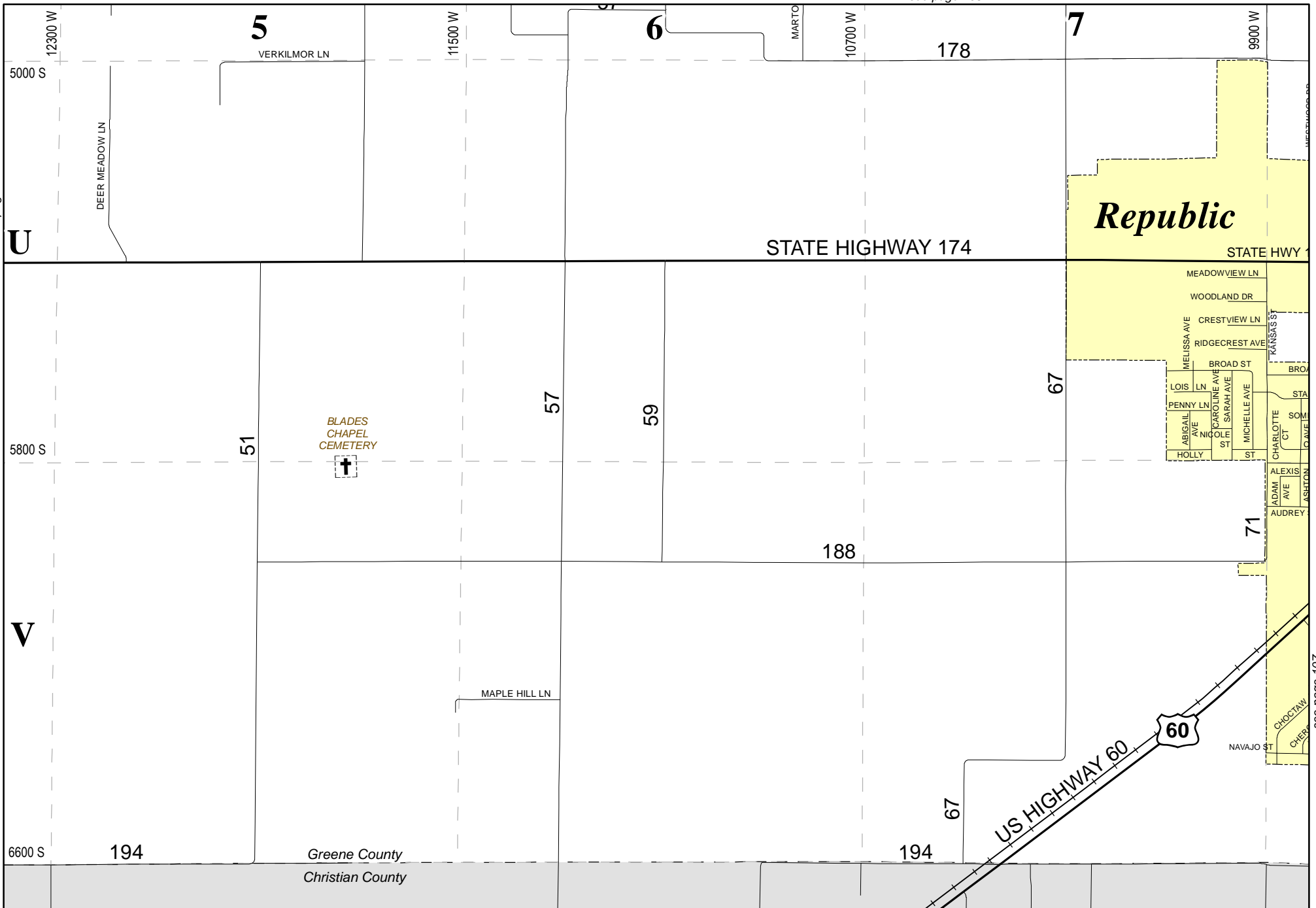


108



DISCLAIMER
 All information on the map is provided "as is" for general information purposes only. Greene County and all other contributing data suppliers make no warranties, expressed or implied, concerning the accuracy, completeness, reliability or suitability of the data for any particular purpose. Greene County and all other contributing data suppliers assume no liability associated with the use or misuse of this data.


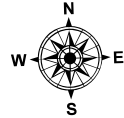
see page 111



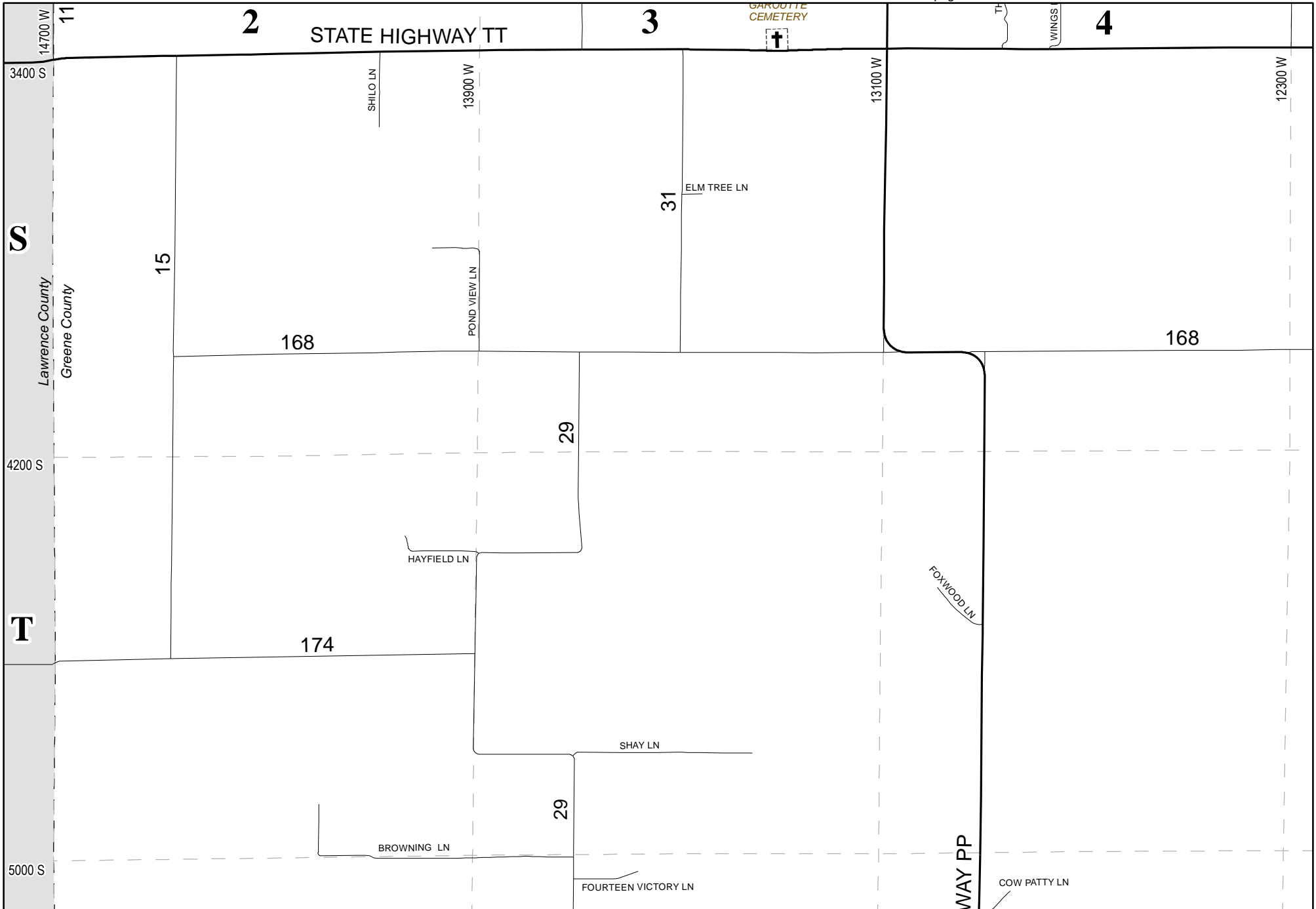
see page 107



Greene County Road Atlas



DISCLAIMER
 All information on the map is provided "as is" for general information purposes only. Greene County and all other contributing data suppliers make no warranties, expressed or implied, concerning the accuracy, completeness, reliability or suitability of the data for any particular purpose. Greene County and all other contributing data suppliers assume no liability associated with the use or misuse of this data.

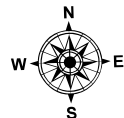


S
Lawrence County
Greene County

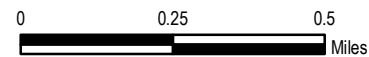
T



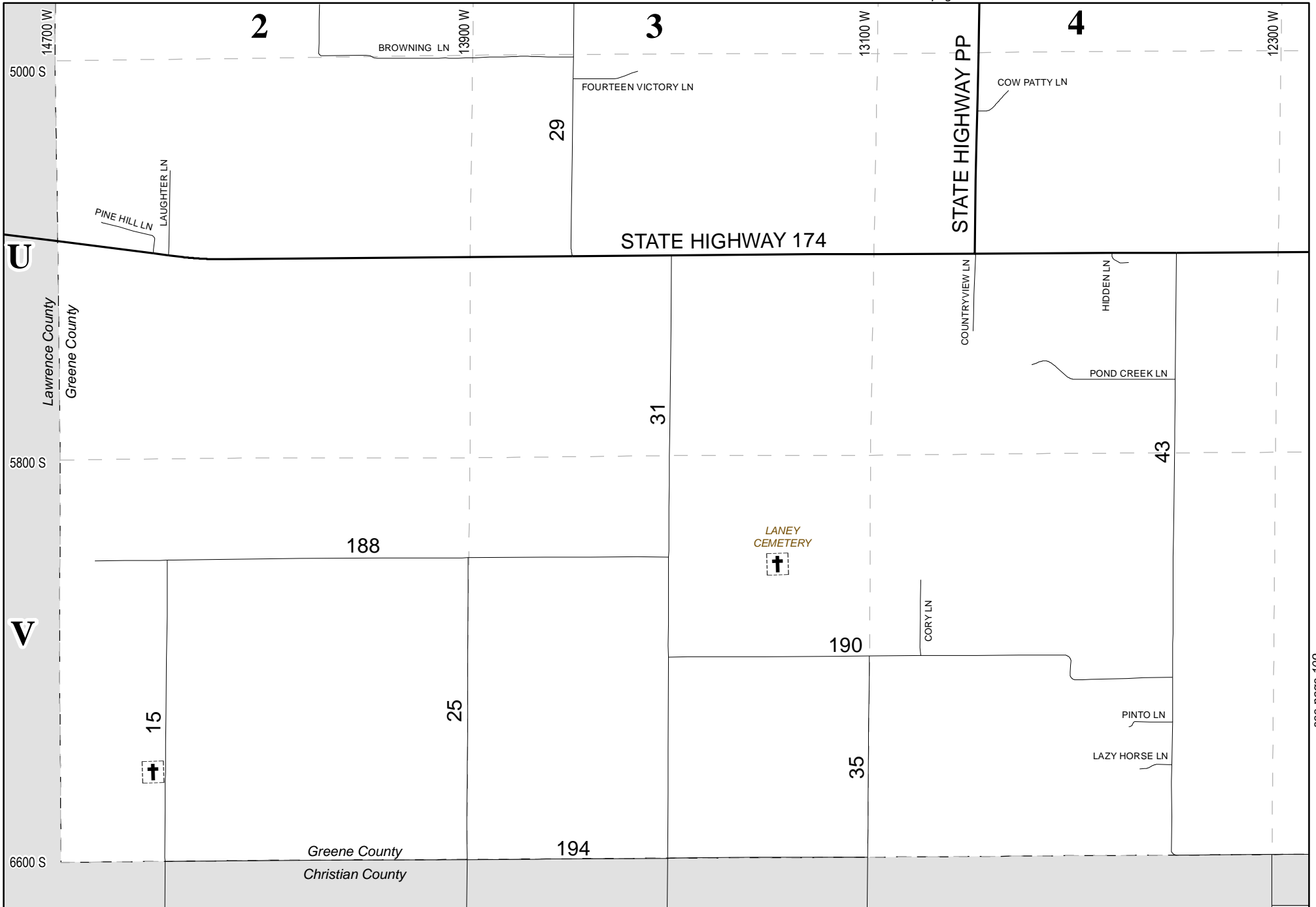
Greene County Road Atlas




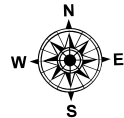
110



DISCLAIMER
 All information on the map is provided "as is" for general information purposes only. Greene County and all other contributing data suppliers make no warranties, expressed or implied, concerning the accuracy, completeness, reliability or suitability of the data for any particular purpose. Greene County and all other contributing data suppliers assume no liability associated with the use or misuse of this data.



Greene County Road Atlas



DISCLAIMER
 All information on the map is provided "as is" for general information purposes only. Greene County and all other contributing data suppliers make no warranties, expressed or implied, concerning the accuracy, completeness, reliability or suitability of the data for any particular purpose. Greene County and all other contributing data suppliers assume no liability associated with the use or misuse of this data.

DIR	STREET NAME	GRID	CITY	DIR	STREET NAME	GRID	CITY	DIR	STREET NAME	GRID	CITY
	- Numbered Streets -			W	ALEXA LN	O-13	COUNTY	S	APPLETON RD	T-16	COUNTY
				N	ALEXANDER AV	U-9	REPUBLIC	S	APPLEWOOD AVE	V-18	COUNTY
				W	ALEXIS ST	V-8	REPUBLIC	W	APPLEWOOD ST	P-13	COUNTY
				W	ALFALFA LN	R-11	COUNTY	S	APPOMATTOX AVE	V-10	REPUBLIC
E	11TH ST	P-19	SPRINGFIELD	N	ALINE AV	M-16	SPRINGFIELD	S	APRIL AV	Q,T-15	COUNTY
W	1ST ST	U-14,15	BATTLEFIELD	S	ALL SAINTS LN	S-22	SPRINGFIELD	W	APRIL ST	T-15	BATTLEFIELD
E	24TH ST	L-20	SPRINGFIELD	N	ALLEN AV	U-10	REPUBLIC	W	ARABIAN AV	C-26	FAIR GROVE
W	2ND ST	U-14,15	BATTLEFIELD	S	ALLEN AV	U-15	BATTLEFIELD	S	ARAPAHO AV	V-8	REPUBLIC
W	3RD ST	U-14,15	BATTLEFIELD	S	ALLEN AV	U-10	REPUBLIC	N	ARBOR CREEK LN	M-23	COUNTY
W	4TH ST	U-15	BATTLEFIELD	W	ALLEN DR	T-16,17	COUNTY	W	ARBOR HILL LN	G-15	COUNTY
W	6TH ST	N-18	SPRINGFIELD	E	ALLEN PL	S-22	SPRINGFIELD	W	ARBOR ST	R-17	SPRINGFIELD
E	8TH ST	N-20	SPRINGFIELD	S	ALLENWOOD AV	R-21	SPRINGFIELD	N	ARCADE AV	M-19	SPRINGFIELD
	- A -			N	ALLIANCE AV	M,N-14	SPRINGFIELD	S	ARCADIA AV	P,R-22	SPRINGFIELD
				E	ALLISON LN	I-21	COUNTY	N	ARCHER LN	A-1	COUNTY
				E	ALPINE DR	Q-22	SPRINGFIELD	N	ARK AV	U-11	REPUBLIC
W	A ST	R-18	SPRINGFIELD	S	ALPINE LN	T-11	COUNTY	N	ARK CT	JA-18	COUNTY
S	AARON AV	T,U-16	COUNTY	W	ALPS LN	T-10	COUNTY	E	ARLINGTON DR	JA-21	COUNTY
W	AARON DR	T-16	COUNTY	W	ALPS LN	T-10	COUNTY	W	ARLINGTON DR	JA-18,19	COUNTY
E	AARON WAY	V-9	REPUBLIC	W	ALTA ST	T-17	COUNTY	E	ARLINGTON RD	U-20	COUNTY
S	ABBAY AV	O,P-23	SPRINGFIELD	N	ALYSHEBA LN	M-25	COUNTY	E	ARLINGTON ST	JA-20	COUNTY
S	ABBAY CT	O-23	SPRINGFIELD	N	AMANDA AVE	T-9	REPUBLIC	W	ARLINGTON ST	U-17	COUNTY
S	ABBAY RD	P-23	SPRINGFIELD	S	AMBER LN	U-24	COUNTY	S	ARLINGTON TER	Q-22	SPRINGFIELD
E	ABELE COVE	U-20	COUNTY	N	AMBROSE CT	N-24	COUNTY	W	ARNALLS LN	S-6	COUNTY
E	ABERCORN ST	V-10	REPUBLIC	E	AMBROSE DR	N-24	COUNTY	N	ARNDT AV	U-11	REPUBLIC
S	ABIGAIL AVE	U-7	REPUBLIC	N	AMELIA AVE	JA-17	COUNTY	N	ARROW LN	L-11	COUNTY
S	ABIGAIL LN	V-10	COUNTY	E	AMIDON ST	Q-22	SPRINGFIELD	N	ARROWHEAD LN	I-19	COUNTY
E	ACADEMY ST	V-21	SPRINGFIELD	E	AMORY ST	T-21	SPRINGFIELD	N	ARROWHEAD RD	H-11	WILLARD
S	ACORN AV	V-9	REPUBLIC	E	AMY LN	T-24	COUNTY	E	ARROWHEAD ST	S-19	SPRINGFIELD
W	ACORN LN	A-18	COUNTY	S	ANABRANCH BLVD	R-15	COUNTY	N	ARROWHEAD ST	C-27	FAIR GROVE
W	ACTON ST	U-18	SPRINGFIELD	E	ANDERSON ST	U-9	REPUBLIC	N	ASH AV	L-11	COUNTY
S	ADAM AVE	V-8	REPUBLIC	E	ANDERSON ST	O-21	SPRINGFIELD	S	ASH AV	T-20	SPRINGFIELD
N	ADAMS CT	M-20	SPRINGFIELD	W	ANDERSON ST	U-8	REPUBLIC	N	ASHBURY DR	JA-18	COUNTY
E	ADAMS ST	M-19,20	SPRINGFIELD	N	ANDRE AVE	T-10,11	REPUBLIC	N	ASHER CREEK LN	C-9	COUNTY
S	ADAMS ST	B-4	WALNUT GROVE	S	ANGEL AVE	V-8	REPUBLIC	S	ASHFORD AV	T-19	SPRINGFIELD
E	ADOLPHUS CT	T-21	SPRINGFIELD	W	ANGEL LN	S-12	COUNTY	N	ASHFORD LN	F-25	COUNTY
E	ADOLPHUS ST	T-21	SPRINGFIELD	N	ANGLER LN	F-26	COUNTY	S	ASHLEY AV	R-23	COUNTY
N	AFFIRMED AVE	M-25	COUNTY	W	ANITA ST	N-15	SPRINGFIELD	S	ASHLEY CT	S-23	COUNTY
N	AIRPORT COMMERCE AV	L-14	SPRINGFIELD	W	ANNA LN	G-18	COUNTY	W	ASHLEY ST	U-8	REPUBLIC
N	AIRPORT PLAZA AV	L-16	SPRINGFIELD	E	ANNE ST	V-22,23	SPRINGFIELD	S	ASHLYN ST	U-17	COUNTY
N	AIRPORT RD	J-28	STRAFFORD	S	ANOKA PL	O-21	SPRINGFIELD	S	ASHMONT AV	S-19	SPRINGFIELD
N	AIRWOOD AVE	O-22	SPRINGFIELD	S	ANTHONY CT	V-20	COUNTY	S	ASHTON AV	U,V-8	REPUBLIC
S	AIRWOOD AVE	O,P-22	SPRINGFIELD	E	ANTHONY ST	V-20	COUNTY	W	ASHTON AV	JA-28	STRAFFORD
S	ALADDIN CT	T-21	SPRINGFIELD	S	ANTIETAM RD	V-10	REPUBLIC	S	ASHTON CT	T-19	SPRINGFIELD
E	ALAMEDA CT	Q-24	COUNTY	E	ANTLER LN	P-29	COUNTY	S	ASHWOOD AV	U-15	BATTLEFIELD
E	ALAMEDA ST	Q-22,23	SPRINGFIELD	E	APACHE DR	V-19	COUNTY	S	ASPEN AV	P,S-15	COUNTY
N	ALAN AV	H-11	COUNTY	E	APACHE ST	JA-29	STRAFFORD	N	ASPEN CIR	JA-21	COUNTY
N	ALBERTHA AV	K,M-17	SPRINGFIELD	W	APACHE ST	V-8	REPUBLIC	S	ASPEN DR	U-15	BATTLEFIELD
S	ALDEN AV	R,S-21	SPRINGFIELD	S	APOLLO CT	T-15	BATTLEFIELD	S	ASSISSI WY	V-10	COUNTY
S	ALDEN CIR	R-21	SPRINGFIELD	W	APPLE BLOSSOM TERR	U-15	BATTLEFIELD	S	ASSISSI WY	V-10	REPUBLIC
N	ALDERS CT	N-24	COUNTY	E	APPLE HILL LN	N-23	COUNTY	N	ATLANTIC AV	R-12	BROOKLINE
W	ALEMEDA ST	U-8	REPUBLIC	N	APPLEBY LN	J-21	COUNTY	E	ATLANTIC ST	M-19,23	SPRINGFIELD
S	ALESHIRE CT	U-21	SPRINGFIELD	S	APPLECROSS WY	U-23	COUNTY	W	ATLANTIC ST	M-16,19	SPRINGFIELD
S	ALEX AV	O-22	SPRINGFIELD	E	APPLEDORE CT	S-12	REPUBLIC	S	AUBERRY LN	O-26	COUNTY
S	ALEX CT	T-15	BATTLEFIELD	S	APPLETON DR	S,T-16	COUNTY	E	AUBURN HILLS ST	T-11	REPUBLIC

E	AUBURN DR	H-3	ASH GROVE	E	BARTON ST	S-22	SPRINGFIELD	W	BELMONT ST	O-17,18	SPRINGFIELD
S	AUDREY CT	V-22	SPRINGFIELD	S	BARWICK PL	I,J-11	WILLARD	S	BELVEDERE CT	S-19	SPRINGFIELD
W	AUDREY ST	V-8	REPUBLIC	N	BASS LN	F-26	COUNTY	N	BELVIEW AV	N-21	SPRINGFIELD
S	AUGUSTA AV	P-23	SPRINGFIELD	E	BASSVILLE LN	F-28	COUNTY	S	BELVIEW AV	O,R-21	SPRINGFIELD
S	AUGUSTA DR	O-23	SPRINGFIELD	N	BASSWOOD AV	U,V-10	REPUBLIC	W	BENJAMINS LN	S-6	COUNTY
S	AUGUSTA DR	V-31	ROGERSVILLE	S	BASSWOOD AV	U-10	REPUBLIC	E	BENNETT ST	P-25	COUNTY
W	AUGUSTA HILLS ST	K-16	COUNTY	W	BASSWOOD CT	P-13	COUNTY	E	BENNETT ST	P-19,22	SPRINGFIELD
W	AUSSIE CT	T-16	COUNTY	N	BATAAN LN	F-20	COUNTY	W	BENNETT ST	P-16,19	SPRINGFIELD
S	AUSTIN AV	R-17	SPRINGFIELD	E	BATES ST	S-20	SPRINGFIELD	N	BENNY AVE	T-8	REPUBLIC
N	AUSTIN LN	T-9	REPUBLIC	E	BATTLEFIELD RD	R-23	COUNTY	N	BENT OAK LN	E-18	COUNTY
W	AUSTIN LN	H-17	COUNTY	E	BATTLEFIELD RD	R-19,23	SPRINGFIELD	N	BENTLEY AV	H-3	ASH GROVE
S	AUSTIN PL	JA-28	STRAFFORD	W	BATTLEFIELD RD	R-16,19	SPRINGFIELD	N	BENTON AV	L,O-19	SPRINGFIELD
S	AUTUMN BLAZE LN	V-25	COUNTY	W	BAYBERRY DR	P-13	COUNTY	S	BENTON AV	O,R-19	SPRINGFIELD
E	AUTUMN CT	M-23	COUNTY	E	BEAGLE ST	T-10	REPUBLIC	E	BENTON ST	R-12	BROOKLINE
E	AVALON DR	R-22	SPRINGFIELD	E	BEAM ST	I-12	WILLARD	E	BENTREE PL	P-23	SPRINGFIELD
E	AVALON ST	R-23	SPRINGFIELD	E	BEAR BLVD	O-19	SPRINGFIELD	E	BERGMAN DR	N-22	SPRINGFIELD
N	AVENUE B	M-20	SPRINGFIELD	N	BEAR CREEK AVE	JA-17	COUNTY	E	BERGMAN ST	N-21	SPRINGFIELD
N	AVENUE C	M-20	SPRINGFIELD	N	BEARDS BLUFF LN	E-23	COUNTY	W	BERGMAN ST	N-16,19	SPRINGFIELD
N	AVERY QUICK LN	M-28	COUNTY	E	BEAUMONT CT	S-22	SPRINGFIELD	E	BERKELEY CT	Q-23	COUNTY
S	AVIATOR LN	R-4	COUNTY	E	BEAUMONT ST	S-23	COUNTY	W	BERKELEY CT	Q-16	COUNTY
S	AVIEMORE DR	U-23	COUNTY	E	BEAUMONT ST	S-22	SPRINGFIELD	E	BERKELEY DR	Q-23	COUNTY
W	AZALEA TER	V-15	BATTLEFIELD	N	BEAVER RD	K-25	SPRINGFIELD	E	BERKELEY DR	Q-23	SPRINGFIELD
				S	BECKERDITE RD	C-26	FAIR GROVE	E	BERKELEY ST	Q-24	COUNTY
				E	BECKY ST	J-12,13	WILLARD	E	BERKELEY ST	Q-19,22	SPRINGFIELD
				S	BEDFORD AV	R,S-23	COUNTY	W	BERKELEY ST	Q-15,16	COUNTY
				S	BEDFORD AV	Q,S-23	SPRINGFIELD	W	BERKELEY ST	Q-16,18	SPRINGFIELD
				S	BEDFORD RD	P-23	SPRINGFIELD	S	BERKSHIRE AV	P,Q-25	COUNTY
				W	BEECH LN	A-18,19	COUNTY	W	BERNE CIR	T-11	COUNTY
				W	BEECH ST	P-13	COUNTY	E	BERNIE LN	I-23	COUNTY
				S	BEECHWOOD AV	S-16	COUNTY	S	BERNIER AVE	O-14	SPRINGFIELD
				S	BEECHWOOD AV	U-10	REPUBLIC	S	BERNIER AVE	P-14	COUNTY
				W	BEECHWOOD CT	Q-16	COUNTY	N	BERRY LN	I-20	COUNTY
				W	BEECHWOOD PL	Q-15	COUNTY	S	BERRY LN	I,J-12	WILLARD
				W	BEECHWOOD ST	Q-15,16	COUNTY	E	BERRY ST	T-9	REPUBLIC
				N	BEEF LN	F-15	COUNTY	W	BERRY ST	T-8	REPUBLIC
				W	BEEKMAN ST	T-18	SPRINGFIELD	N	BESS PL	M-17	SPRINGFIELD
				N	BELCREST AV	M,N,O-22	SPRINGFIELD	E	BETH LN	V-31	COUNTY
				S	BELCREST AV	O,P-22	SPRINGFIELD	E	BETHANY DR	K-19	SPRINGFIELD
				S	BELGRAVIA AV	U-22	COUNTY	W	BETHANY DR	K-18,19	SPRINGFIELD
				S	BELGRAVIA AV	V-22	SPRINGFIELD	S	BETSY LN	J-12	WILLARD
				W	BELL HOUSE LN	A-10	COUNTY	N	BEVERLY AV	N-17	SPRINGFIELD
				W	BELL ST	L-18	SPRINGFIELD	E	BEVERLY HILLS DR	JA-19	COUNTY
				N	BELL VALLEY LN	E-12	COUNTY	W	BEVERLY HILLS DR	JA,K-18	COUNTY
				W	BELLA DR	JA-17	COUNTY	E	BIG BEAR LN	U-26	COUNTY
				W	BELLAIRE ST	L-16	SPRINGFIELD	W	BIG HILL LN	C-18	COUNTY
				W	BELLE CIR	T-11	COUNTY	W	BILLINGS ST	N-14,15	SPRINGFIELD
				E	BELLE ST	T-10	REPUBLIC	S	BILOXI AVE	T-21	SPRINGFIELD
				S	BELLFLOWER DR	O-24	COUNTY	S	BIRCH AVE	O-14	SPRINGFIELD
				S	BELLHURST AV	R,S,T-21	SPRINGFIELD	S	BIRCH AVE	P-14	COUNTY
				S	BELLHURST CIR	R-21	SPRINGFIELD	E	BIRCH LN	U-10	REPUBLIC
				S	BELLHURST CT	U-21	SPRINGFIELD	E	BIRCHWOOD AV	T-10	REPUBLIC
				E	BELMONT CT	O-21	SPRINGFIELD	W	BIRCHWOOD CT	Q-15	COUNTY
				W	BELMONT CT	O-18	SPRINGFIELD	W	BIRCHWOOD PL	Q-15	COUNTY
				E	BELMONT ST	O-20,22	SPRINGFIELD	S	BIRCHWOOD ST	JA-29	STRAFFORD

- B -

W	BIRCHWOOD ST	Q-15,16	COUNTY	E	BLUFF DR	J-19	COUNTY	N	BRAYFIELD DR	G-9	COUNTY
W	BIRD LN	H-10	COUNTY	E	BLUFF POINT DR	V-23	SPRINGFIELD	E	BRECKENRIDGE PL	R-21	SPRINGFIELD
E	BISHOP LN	B-23	COUNTY	S	BLUFF RIDGE RD	V-23	SPRINGFIELD	S	BRECKLYN CT	O-13	COUNTY
E	BITTERSWEET WY	P-24	COUNTY	W	BLUFFVIEW ST	V-16	COUNTY	S	BRECKLYN RD	P,O-13	COUNTY
W	BLACK BEAR LN	R-3	COUNTY	N	BOARDWALK AVE	M-25	COUNTY	S	BREECH AV	S-17	SPRINGFIELD
S	BLACK LOCUST PL	P-23	SPRINGFIELD	E	BOB BARKER BLVD	N-19	SPRINGFIELD	W	BRENDA ST	JA-17	COUNTY
S	BLACK OAK DR	V-20	COUNTY	N	BOBOLINK LN	F-30	COUNTY	S	BRENTMOOR AV	Q,R-21	SPRINGFIELD
W	BLACK OAK ST	JA-28	STRAFFORD	N	BOBWHITE LN	N-8	COUNTY	S	BRENTWOOD BLVD	Q-21	SPRINGFIELD
W	BLACK SHEEP LN	Q-5	COUNTY	W	BODEB ST	O-17	SPRINGFIELD	W	BRETT DR	U-16	COUNTY
E	BLACK WALNUT LN	P-29	COUNTY	W	BOGARD ST	O-15	SPRINGFIELD	S	BRIAR AV	P-25	COUNTY
E	BLACKBERRY LN	O-24	COUNTY	E	BOGEY CT	P-24	COUNTY	E	BRIAR ST	T,20,21	SPRINGFIELD
S	BLACKBURN CT	S-16	COUNTY	S	BOHN DR	T-18	COUNTY	S	BRIARWOOD CROSSING CT	U-15	BATTLEFIELD
W	BLACKBURN DR	S-17	COUNTY	N	BOLIVAR RD	L,M-18	SPRINGFIELD	S	BRIARWOOD CT	S-17	SPRINGFIELD
W	BLACKFOOT DR	P-14	COUNTY	E	BONAIRE DR	K-20	COUNTY	E	BRIARWOOD TRAIL CT	S-24	COUNTY
W	BLACKFOOT DR	V-8	REPUBLIC	E	BONAIRE DR	K-20	SPRINGFIELD	E	BRIDGEND DR	U-23	COUNTY
E	BLACKHAWK ST	U-22	COUNTY	W	BONITA ST	JA-16	COUNTY	N	BRIDGEWOOD AV	JA-18	COUNTY
E	BLACKHAWK ST	U-23	SPRINGFIELD	W	BONITA ST	U-8	REPUBLIC	W	BRIDGEWOOD CT	JA-18	COUNTY
N	BLACKJACK CT	G-9	COUNTY	W	BONITO LN	N-10	COUNTY	E	BRIGGS ST	O-19	SPRINGFIELD
S	BLACKMAN AV	R,S-23	COUNTY	N	BONNIE AV	U-8	REPUBLIC	S	BRIGHT OAK AV	P-24	COUNTY
S	BLACKMAN RD	Q,R-23	COUNTY	S	BONNIE LEE LN	Q-28	COUNTY	E	BRIGHT STAR LN	D-21	COUNTY
S	BLACKMAN RD	Q,R-23	SPRINGFIELD	W	BOOCH LN	U-13	COUNTY	S	BRIGHTON DR	Q-22	SPRINGFIELD
W	BLACKRIDGE LN	P-7	COUNTY	E	BOOMERANG LN	Q-30	COUNTY	S	BRIGHTWATER TRL	V-16	COUNTY
N	BLACKSTONE AVE	T-9	REPUBLIC	S	BOONE CT	T-21	SPRINGFIELD	N	BRISTOL AV	M,N-24	COUNTY
E	BLACKTHORN LN	O-24	COUNTY	S	BOONE LN	H-3	ASH GROVE	S	BRISTOL AV	Q-24	COUNTY
S	BLACKWOOD RD	P-13	COUNTY	E	BOONE ST	H-3,4	ASH GROVE	S	BRISTOL CT	P-24	COUNTY
E	BLAINE PL	M-23	COUNTY	E	BOONE ST	H-3,4	COUNTY	E	BRISTOL LN	N-24	COUNTY
E	BLAINE ST	M-19,22	SPRINGFIELD	W	BOONE ST	H-2,3	ASH GROVE	E	BRISTOW ST	JA-19	COUNTY
E	BLAINE ST	M-25	COUNTY	N	BOONVILLE AV	JA-19	COUNTY	S	BRITAIN AV	S-17	SPRINGFIELD
W	BLAINE ST	M-18,19	SPRINGFIELD	N	BOONVILLE AV	L,O-19	SPRINGFIELD	W	BRITAIN ST	U-8	REPUBLIC
N	BLAIR CT	K-16	COUNTY	E	BOOTS DR	Q-31	COUNTY	S	BRITE AV	P-16	COUNTY
N	BLAKE AVE	T-10	REPUBLIC	S	BORDEAUX AV	V-8	REPUBLIC	W	BRITTANY CT	V-8	REPUBLIC
W	BLAKE CT	R-15	COUNTY	N	BORING LN	M-24	COUNTY	N	BRITTANY LN	F-21	COUNTY
S	BLAKE DR	D-26	FAIR GROVE	N	BOSTON LN	T-9	REPUBLIC	S	BRITTANY PL	Q-23	COUNTY
S	BLAKEY CT	T-15	COUNTY	S	BOTHWELL AV	T-21	SPRINGFIELD	N	BROAD CREEK LN	N-29	COUNTY
W	BLAKEY ST	T-15,17,18	COUNTY	S	BOTHWELL CT	T-21	SPRINGFIELD	W	BROAD ST	U-7,8	REPUBLIC
N	BLANKENSHIP CT	J-12	WILLARD	S	BOULDER AV	T-21	SPRINGFIELD	W	BROADMOOR CT	Q-16	COUNTY
S	BLESSED LN	S-27	COUNTY	S	BOWERS AVE	H-3	ASH GROVE	E	BROADMOOR ST	Q-19,21	SPRINGFIELD
E	BLIZZARD LN	J-19	COUNTY	S	BOWGEN PKWY	R-16	COUNTY	W	BROADMOOR ST	Q-15,16	COUNTY
E	BLOCKADE CT	V-10	REPUBLIC	E	BOWMAN ST	Q-23	SPRINGFIELD	W	BROADMOOR ST	Q-16,19	SPRINGFIELD
S	BLOCKADE RD	V-10	REPUBLIC	E	BOYER ST	L-19	SPRINGFIELD	S	BROADVIEW AV	O-14	SPRINGFIELD
S	BLOOMFIELD LN	T-7	COUNTY	S	BRADFORD LN	P-15	COUNTY	S	BROADVIEW AV	P-14	COUNTY
N	BLOSSOM AV	U-9	REPUBLIC	E	BRADFORD PKWY	S-20	SPRINGFIELD	S	BROADVIEW DR	O-23	SPRINGFIELD
W	BLOSSOM DR	U-16,17	COUNTY	E	BRADFORD ST	T-11	REPUBLIC	N	BROADVIEW PL	N-14	COUNTY
S	BLUE MOON LN	U-14	COUNTY	S	BRADLEY AV	H-2	ASH GROVE	N	BROADVIEW PL	N-14	SPRINGFIELD
N	BLUEBELL LN	N-27	COUNTY	S	BRADLEY AV	S-22	SPRINGFIELD	S	BROADVIEW PL	U-14	BATTLEFIELD
E	BLUEBERRY LN	V-30	COUNTY	E	BRADLEY ST	U-10	REPUBLIC	N	BROADWAY AV	JA-18	COUNTY
N	BLUEBIRD AVE	T-31	ROGERSVILLE	E	BRADLEY ST	U-10	REPUBLIC	N	BROADWAY AV	L,O-18	SPRINGFIELD
N	BLUEBIRD LN	H-14	COUNTY	W	BRADLEY ST	JA-18	COUNTY	S	BROADWAY AV	O,T-18	SPRINGFIELD
W	BLUEGRASS RD	JA-27	COUNTY	N	BRAMBLE LN	E-14	COUNTY	S	BROKEN ROCK AV	P-15	COUNTY
W	BLUEGRASS RD	J-27,28	STRAFFORD	N	BRANAVY CT	J-19	COUNTY	W	BROOK CT	R-15	COUNTY
W	BLUEJAY LN	K-14	COUNTY	S	BRANCH LN	V-9	REPUBLIC	W	BROOK LAKE LN	E-9	COUNTY
E	BLUERIDGE CIR	P-23	SPRINGFIELD	S	BRANDON AV	Q,R-23	COUNTY	W	BROOK RIDGE CT	JA-16	COUNTY
S	BLUERIDGE PL	P-23	SPRINGFIELD	S	BRANDYWINE TRL	R-24	COUNTY	W	BROOK RIDGE ST	JA-17	COUNTY
E	BLUERIDGE ST	P-23	SPRINGFIELD	E	BRAY DR	J-11	WILLARD	S	BROOK STONE CT	Q-14	COUNTY

E	BROOKDALE TER.....	N-23	COUNTY	W	BUMGARNER BLVD	JA-28	STRAFFORD	W	CAMDEN ST	M-15	SPRINGFIELD
S	BROOKFIELD LN	R-14	COUNTY	W	BURBANK ST	O-14,15	SPRINGFIELD	E	CAMELLIA LN	U-19	COUNTY
W	BROOKFIELD ST	U-8	REPUBLIC	S	BURGE AV	S-17	SPRINGFIELD	W	CAMELOT CT	O-16	COUNTY
E	BROOKHOLLOW ST	S-20	SPRINGFIELD	S	BURKS AV	P-15	COUNTY	W	CAMELOT ST	Q-14,16	COUNTY
W	BROOKLANE ST	R-17,18	SPRINGFIELD	E	BURKS PL	O-23	SPRINGFIELD	N	CAMI LN	F-25	COUNTY
N	BROOKLINE AV	Q,R-12	BROOKLINE	S	BURLINGTON LN	T-16	COUNTY	E	CAMINO ALTO DR	T-19,21	SPRINGFIELD
E	BROOKMEADOW DR	D-25	COUNTY	S	BURNEY AVE	V-10	REPUBLIC	W	CAMINO ALTO ST	T-16,17	COUNTY
E	BROOKS AL	U-9	REPUBLIC	E	BURNT PARADISE LN	D-22	COUNTY	W	CAMINO ALTO ST	T-18	SPRINGFIELD
S	BROOKS LN	U-25	COUNTY	E	BURNTWOOD DR	JA-21	COUNTY	E	CAMINO DR	T-19	COUNTY
E	BROOKS ST	U-9	REPUBLIC	E	BURNTWOOD ST	JA-20,21	COUNTY	W	CAMINO DR	T-19	COUNTY
W	BROOKSHIRE DR	T-18	COUNTY	W	BURNTWOOD ST	JA-18	COUNTY	W	CAMINO LN	T-17	COUNTY
E	BROOKSIDE DR	P-19	SPRINGFIELD	N	BURR OAK LN	L-30	COUNTY	E	CAMINO ST	T-19	COUNTY
S	BROOKSIDE LN	V-15	BATTLEFIELD	E	BURRELL LN	J-19	COUNTY	E	CAMORENE ST	K-19,21,22	COUNTY
S	BROOKSIDE ST	H-2,3	ASH GROVE	S	BURROWS AV	T,U-16	COUNTY	N	CAMPBELL AV	L,O-18	SPRINGFIELD
S	BROOKSIDE ST	H-2	COUNTY	N	BURTON AV	M,N,O-22	SPRINGFIELD	S	CAMPBELL AV	T,U,V-18	COUNTY
W	BROOKSIDE ST	P-18	SPRINGFIELD	S	BURTON AV	O-22	SPRINGFIELD	S	CAMPBELL AV	O,U-18	SPRINGFIELD
S	BROOKVIEW LN	P-23	COUNTY	S	BUTTERCUP LN	V-15	BATTLEFIELD	E	CANAAN LN	F-24	COUNTY
W	BROOKWOOD LN	G-15	COUNTY	S	BUTTERFIELD PL	T-14	COUNTY	N	CANNONADE CT	M-25	COUNTY
E	BROUGHTON ST	V-10	REPUBLIC	W	BUTTERFIELD ST	S-17	SPRINGFIELD	E	CANTEBURY ST	U-19	COUNTY
E	BROWER ST	N-19,20	SPRINGFIELD	S	BUTTERFLY AV	Q-16	COUNTY	W	CANTEBURY ST	U-16,17	COUNTY
W	BROWER ST	N-16,19	SPRINGFIELD	N	BUTTERNUT AV	U-8	REPUBLIC	W	CANTERBURY LN	I-11	WILLARD
N	BROWN AV	N-17	SPRINGFIELD	W	BUTTERNUT DR	P-13	COUNTY	E	CANTERBURY ST	U-19,21	SPRINGFIELD
S	BROWN AV	P-17	SPRINGFIELD	S	BUTTONWOOD LN	V-24	COUNTY	N	CANTON AV	N-14	SPRINGFIELD
W	BROWNIE LN	S-12	COUNTY	S	BUXTON LN	U-8	REPUBLIC	S	CANTON AV	P,Q-14	COUNTY
W	BROWNING LN	T-2,3	COUNTY					S	CANTON AV	O-14	SPRINGFIELD
W	BROWNSTONE TR	Q-14	COUNTY					E	CANYON DR	R-23	COUNTY
S	BRUCE AV	P,Q-22	SPRINGFIELD					W	CAPITOL HILL DR	U-31	ROGERSVILLE
S	BRUCE CT	Q-22	SPRINGFIELD					S	CARA LN	S-23	COUNTY
S	BRUNSWICK AV	R,S,T-23	SPRINGFIELD	W	C ST	R-18	SPRINGFIELD	E	CARAVAN ST	K-19,20	SPRINGFIELD
E	BRUSH CREEK LN	C-20	COUNTY	E	CABIN LAKE LN	K-30	COUNTY	W	CARAVAN ST	K-16	COUNTY
W	BRYANT ST	U-18	SPRINGFIELD	W	CACTUS ST	L-11	COUNTY	N	CARDINAL AVE	T-10,11	REPUBLIC
N	BRYNWOOD LN	I-1	COUNTY	E	CADDO ST	B-27	FAIR GROVE	E	CARDINAL CT	T-22	SPRINGFIELD
S	BRYSON CIR	Q-15	COUNTY	S	CADEN PL	D-26	FAIR GROVE	S	CARDINAL CT	T-21	SPRINGFIELD
E	BRYSON ST	V-9	REPUBLIC	E	CAIRO ST	O-20,22	SPRINGFIELD	E	CARDINAL DR	T-19	COUNTY
E	BUCEES BLVD	K-25	SPRINGFIELD	S	CALABRIA AV	V-8	REPUBLIC	W	CARDINAL DR	T-15,16,19	COUNTY
E	BUCHANAN VALLEY LN	J-23	COUNTY	W	CALAIS ST	V-8	REPUBLIC	S	CARDINAL PL	T-20	SPRINGFIELD
E	BUCK RD	J-13	WILLARD	E	CALBERTS LN	F-25	COUNTY	N	CARDINAL RD	H-11	WILLARD
N	BUCK RUN LN	JA-11	COUNTY	W	CALEB CT	T-17	SPRINGFIELD	E	CARDINAL ST	T-19	COUNTY
W	BUCKEYE CT	J-11	COUNTY	N	CALHOUN AV	H-3	ASH GROVE	E	CARDINAL ST	T-20,22	SPRINGFIELD
E	BUCKHORN LN	P-29	COUNTY	S	CALHOUN AV	H-3	ASH GROVE	W	CARDINAL ST	T-15,19	COUNTY
S	BUCKINGHAM LN	T-18	COUNTY	E	CALHOUN ST	N-19,20	SPRINGFIELD	W	CARDINAL ST	T-18,19	SPRINGFIELD
W	BUCKLEY LN	A-5	COUNTY	W	CALHOUN ST	N-14,16,19	SPRINGFIELD	W	CARGO ST	L-13	SPRINGFIELD
W	BUCKSHOT LN	V-16	COUNTY	S	CALIBRIA AVE	V-8	REPUBLIC	W	CARL AV	L-10	COUNTY
N	BUCKSKIN LN	H-12	COUNTY	E	CALICO DR	J-19	COUNTY	E	CARLETON CT	T-21	SPRINGFIELD
E	BUENA VISTA LN	N-31,0-32,T-19	COUNTY	W	CALICO DR	J-19	COUNTY	E	CARLETON ST	T-19,21	SPRINGFIELD
E	BUENA VISTA CIR	T-21	SPRINGFIELD	E	CALICO LN	B-26	FAIR GROVE	E	CARLISLE CIR	Q-22	SPRINGFIELD
E	BUENA VISTA ST	T-20,21	SPRINGFIELD	S	CALLIE RD	V-24	COUNTY	W	CARNAHAN ST	Q-11	BROOKLINE
W	BUENA VISTA ST	T-16,17,19	COUNTY	S	CALUMET AVE	V-8	REPUBLIC	W	CARNATION LN	U-15	BATTLEFIELD
W	BUENA VISTA ST	T-18	SPRINGFIELD	E	CALVARY CAMP RD	V-10	REPUBLIC	E	CAROL DR	P-23	SPRINGFIELD
N	BUILDERS CIR	N-16	SPRINGFIELD	W	CAMARO LN	F-9	COUNTY	S	CAROLINE AV	U-7	REPUBLIC
S	BULL CT	V-10	REPUBLIC	S	CAMBER AV	Q,R-23	COUNTY	W	CARPENTER DR	M-9	COUNTY
W	BULL RUN BATTLE ST	U-14	BATTLEFIELD	E	CAMBRIDGE ST	R-19,21	SPRINGFIELD	S	CARRIAGE AV	O,S-23	SPRINGFIELD
E	BUMGARNER BLVD	JA-29,30	COUNTY	W	CAMBRIDGE ST	R-15	COUNTY	S	CARRIAGE CT	P-23	SPRINGFIELD
E	BUMGARNER BLVD	JA-29,30	STRAFFORD	W	CAMBRIDGE ST	R-18	SPRINGFIELD	S	CARRIAGE PL	P-23	SPRINGFIELD

- C -

S	CARSON AV	U-15	BATTLEFIELD	S	CEDARBROOK AV	O,Q-22	SPRINGFIELD	E	CHEROKEE ST	Q-19,23	SPRINGFIELD	
S	CARSON ST	U-15	BATTLEFIELD	N	CEDARWOOD AV	U-10	REPUBLIC	E	CHEROKEE ST	JA-29	STRAFFORD	
N	CARTAGE LN	K-26	COUNTY	S	CEDARWOOD AV	U-10	REPUBLIC	W	CHEROKEE ST	Q-16,19	SPRINGFIELD	
N	CARTAGE LN	K-26	STRAFFORD	N	CEDARWOOD LN	M-20	SPRINGFIELD	W	CHEROKEE ST	Q-15	COUNTY	
W	CARTER ST	P-14	COUNTY	S	CELEBRATION AV	Q-23,24	COUNTY	W	CHEROKEE WAY	V-8	REPUBLIC	
S	CASA GRANDE AV	P,Q-14	COUNTY	E	CENTER ST	T,U-31	COUNTY	E	CHERRY CIR	O-24	COUNTY	
S	CASA GRANDE AV	O-14	SPRINGFIELD	W	CENTER ST	T-31	ROGERSVILLE	E	CHERRY CREST LN	O-23,24	COUNTY	
N	CASADY DR	U-11	REPUBLIC	E	CENTRAL CT	N-21	SPRINGFIELD	S	CHERRY CT	O-23	SPRINGFIELD	
W	CASIE CIR	H-11	WILLARD	E	CENTRAL DR	N-21,22	SPRINGFIELD	S	CHERRY HILL LN	O-27	COUNTY	
N	CASTLE OAK BLVD	JA-27	COUNTY	E	CENTRAL ST	N-19,20	SPRINGFIELD	E	CHERRY HILLS BLVD	O-25	COUNTY	
E	CASTLEBAY CT	U-23	COUNTY	W	CENTRAL ST	N-17,19	SPRINGFIELD	W	CHERRY LN	H-11	WILLARD	
S	CASTLEBAY DR	U-23	COUNTY	N	CENTURY AVE	T-11	REPUBLIC	E	CHERRY PL	O-25	COUNTY	
W	CASTLEGATE LN	M-7	COUNTY	E	CENTURY LN	G-26	COUNTY	S	CHERRY RIDGE BLVD	O-25	COUNTY	
S	CASTLEWOOD DR	U-21	SPRINGFIELD	N	CENTURY PL	T,U-11	REPUBLIC	E	CHERRY ST	O-23	COUNTY	
S	CATALINA AV	P,R-22	SPRINGFIELD	S	CHADWICK LN	P-21	SPRINGFIELD	E	CHERRY ST	C-27	FAIR GROVE	
S	CATALINA CIR	R-22	SPRINGFIELD	W	CHALARREN LN	J-11	COUNTY	E	CHERRY ST	O-19,23	SPRINGFIELD	
S	CATALINA CT	R-22	SPRINGFIELD	S	CHAMBERY AV	R-21	SPRINGFIELD	W	CHERRY ST	C-26	FAIR GROVE	
E	CATALPA ST	P-25	COUNTY	N	CHANDLER AV	H-3	ASH GROVE	W	CHERRY ST	J-28	STRAFFORD	
E	CATALPA ST	P-19,23	SPRINGFIELD	N	CHANDLER AV	U-11	REPUBLIC	E	CHERRY STREET CT	O-21	SPRINGFIELD	
W	CATALPA ST	P-14,16	COUNTY	S	CHANDLER DR	I-11	WILLARD	E	CHERRYBARK LN	V-21	COUNTY	
W	CATALPA ST	P-16,18	SPRINGFIELD	N	CHANDLER RD	M-25	COUNTY	E	CHERRYBARK ST	V-22	SPRINGFIELD	
W	CATTLE LN	D-16	COUNTY	S	CHANTILLY AV	R-21	SPRINGFIELD	E	CHERRYVALE ST	R-21,22	SPRINGFIELD	
N	CAVALCADE LN	M-25	COUNTY	S	CHAPALA DR	U-21	COUNTY	N	CHERRYWOOD AV	U-10	REPUBLIC	
S	CAVALIER AV	O-22	SPRINGFIELD	S	CHAPEL AV	Q-24	SPRINGFIELD	S	CHESIRE CT	N-23	SPRINGFIELD	
S	CAVALIER DR	O-22	SPRINGFIELD	N	CHAPEL AV	N-24	COUNTY	W	CHESTERFIELD BLVD	S-17	SPRINGFIELD	
S	CAVE CREEK LN	Q-24	COUNTY	N	CHAPEL DR	N-24	COUNTY	E	CHESTNUT EXPY	N-19,23	SPRINGFIELD	
W	CAVE ST	H-2	ASH GROVE	S	CHAPEL DR	P,Q-24	COUNTY	W	CHESTNUT EXPY	N-13,14,19	SPRINGFIELD	
W	CAVE ST	H-2	COUNTY	E	CHAPEL PL	R-24	SPRINGFIELD	S	CHESTNUT HILLS DR	U-10	REPUBLIC	
E	CAWLFIELD ST	H-3	COUNTY	S	CHARING AV	P-23	SPRINGFIELD	W	CHESTNUT LN	T-14	COUNTY	
W	CAWLFIELD ST	H-3	ASH GROVE	E	CHARITY DR	Q-31	COUNTY	E	CHESTNUT ST	B-26	FAIR GROVE	
W	CAWLFIELD ST	H-3	COUNTY	E	CHARLES ST	U-9,10	REPUBLIC	E	CHESTNUT ST	N-19,20	SPRINGFIELD	
N	CEDAR AV	L-11	COUNTY	W	CHARLES ST	U-8	REPUBLIC	E	CHESTNUT ST	JA-29	STRAFFORD	
N	CEDAR AV	U-8	REPUBLIC	S	CHARLES WAY	JA-28	STRAFFORD	W	CHESTNUT ST	N-13,16,18	SPRINGFIELD	
W	CEDAR CIR	E-17	COUNTY	S	CHARLESTON AV	U-20	COUNTY	N	CHEVY LN	K-11	COUNTY	
W	CEDAR CREEK DR	JA-17	COUNTY	S	CHARLESTON AV	T,U-20	SPRINGFIELD	S	CHEYENNE LN	T-25	COUNTY	
S	CEDAR DR	Q-24	COUNTY	W	CHARLET CIR	T-10	COUNTY	S	CHEYENNE ST	JA-29	STRAFFORD	
S	CEDAR DR	JA-28	STRAFFORD	N	CHARLOTTE AV	I-11	COUNTY	W	CHICAGO ST	M-16,18	SPRINGFIELD	
N	CEDAR GROVE LN	J-16	COUNTY	S	CHARLOTTE CT	U-8	REPUBLIC	E	CHICKAMAUGA DR	V-10	REPUBLIC	
S	CEDAR HILL	Q-24	COUNTY	W	CHARLOTTE ST	U-8	REPUBLIC	E	CHICORY LN	G-23	COUNTY	
N	CEDAR HILLS LN	E-24	COUNTY	E	CHARLTON ST	V-10	REPUBLIC	N	CHIEF LN	REPUBLIC	K-9	COUNTY
S	CEDAR HILLS TER	O-24	COUNTY	E	CHAROLAIS ST	H-22	COUNTY	N	CHIGGAR LN	E-3	COUNTY	
W	CEDAR KNOLL LN	H-6	COUNTY	E	CHASE ST	M-19	SPRINGFIELD	E	CHINKAPIN LN	V-21	COUNTY	
E	CEDAR LN	P-21	SPRINGFIELD	E	CHASE ST	M-18,19	SPRINGFIELD	E	CHINKAPIN ST	V-22	SPRINGFIELD	
E	CEDAR LN	J-12	WILLARD	W	CHATSWORTH AV	U-17	COUNTY	S	CHIPMUNK AVE	U,V-31	ROGERSVILLE	
S	CEDAR MEADOWS LN	U-20	COUNTY	W	CHATSWORTH CT	U-17	COUNTY	S	CHISM LN	R-31	COUNTY	
N	CEDAR RIDGE AV	N-24	COUNTY	E	CHATTANOOGA CT	R-22	SPRINGFIELD	E	CHLOE LN	T-9	REPUBLIC	
S	CEDAR RIDGE AV	P-24	COUNTY	E	CHATTANOOGA ST	R-23	COUNTY	N	CHOCTAW LN	E-14	COUNTY	
N	CEDAR SPRINGS LN	F-26	COUNTY	E	CHATTANOOGA ST	R-22	SPRINGFIELD	S	CHOCTAW RD	V-8	REPUBLIC	
E	CEDAR ST	B-26	FAIR GROVE	E	CHEEK LN	D-23	COUNTY	S	CHOCTAW ST	JA-29	STRAFFORD	
S	CEDAR TREE LN	Q-4	COUNTY	N	CHELMSWORTH LN	N-23	SPRINGFIELD	S	CHRISMAN AV	T-22	SPRINGFIELD	
N	CEDAR VALLEY LN	D-24	COUNTY	S	CHELSEA DR	U-21	SPRINGFIELD	W	CHRISTINE AV	S-22	SPRINGFIELD	
S	CEDAR WIND LN	S-24	COUNTY	W	CHELSEA LN	B-3	COUNTY	W	CHRISTINE LN	V-8	REPUBLIC	
W	CEDARBLUFF DR	V-16	COUNTY	E	CHELSEA ST	T-10	REPUBLIC	S	CHRISTOPHER AV	P-15	COUNTY	
N	CEDARBROOK AV	L,O-22	SPRINGFIELD	E	CHEROKEE ST	Q-23,24	COUNTY	S	CHRISTOPHER AV	O-15	SPRINGFIELD	

S	CHRISTY CT	S-16	COUNTY	W	COACH DR	T-14	BATTLEFIELD	E	CONSERVATORY PL	M-25	COUNTY
S	CHRISTY PL	R-16	COUNTY	S	COACHLIGHT AV	O-22	SPRINGFIELD	W	CONSTITUTION BLVD	U-31	ROGERSVILLE
W	CHUMEY LN	P-6	COUNTY	E	COBBLE CREEK DR	O-24	COUNTY	E	CONTINENTAL WY	L-23	SPRINGFIELD
W	CHURCH ST	N-15	SPRINGFIELD	S	COBBLE CREEK CT	O-24	COUNTY	E	COOK HILL LN	JA-20	COUNTY
E	CHURCHILL ST	O-23,24	COUNTY	W	COBBLEFIELD ST	P-15	COUNTY	N	COON LN	G-15	COUNTY
E	CHURCHILL ST	O-23	SPRINGFIELD	S	COBBLESTONE CT	P-24	COUNTY	E	COOPER BLVD	N-23	SPRINGFIELD
S	CIARA CT	S-16	COUNTY	S	COBBLESTONE DR	Q-24	COUNTY	N	COOPER BLVD	N-23	SPRINGFIELD
S	CICCONA DR	Q-17	SPRINGFIELD	E	CODS LN	B-30	COUNTY	E	COPPER RIDGE ST	O-25	COUNTY
E	CIMARRON LN	I-24	COUNTY	E	COLBY ST	J-13	WILLARD	S	CORDOBA CT	V-8	REPUBLIC
E	CINDERELLA ST	P-21	SPRINGFIELD	S	COLBY CT	S-16	COUNTY	S	CORDOVA CT	O-20	SPRINGFIELD
E	CINNABAR LN	K-28	COUNTY	W	COLBY ST	O-14,15	SPRINGFIELD	E	CORONA CIR	R-22	SPRINGFIELD
E	CINNAMON PL	P-23	SPRINGFIELD	S	COLDSTREAM DR	U-23	COUNTY	S	CORRAL LN	R-14	COUNTY
N	CIRCLE LN	K-19	SPRINGFIELD	W	COLE ST	U-15	BATTLEFIELD	W	CORSICA ST	V-8	REPUBLIC
S	CIRCLE U LN	P-5	COUNTY	N	COLGATE AV	K-16	COUNTY	S	CORY LN	V-4	COUNTY
N	CITATION AVE	M-25	COUNTY	N	COLGATE AV	M,N-16	SPRINGFIELD	W	CORY ST	O-15	SPRINGFIELD
S	CIVIC BL	V-8	REPUBLIC	S	COLGATE AV	S-16	COUNTY	N	COTTAGE AV	LM-16	SPRINGFIELD
E	CLAIBORNE ST	R-21	SPRINGFIELD	S	COLGATE AV	P,Q-16	SPRINGFIELD	S	COTTAGE AV	R,S-16	COUNTY
E	CLAIBORNE ST	R-21	SPRINGFIELD	N	COLLEGE AV	T,U-8	REPUBLIC	S	COTTAGE BROOK LN	V-23	COUNTY
S	CLARBORNE ST	U-15	BATTLEFIELD	W	COLLEGE RD	N-16;O-17	SPRINGFIELD	E	COTTAGE PL	T-9	REPUBLIC
S	CLAREMONT AV	R-22	SPRINGFIELD	E	COLLEGE ST	H-3	ASH GROVE	N	COTTONWOOD AV	T,U-10	REPUBLIC
S	CLAREMONT CIR	Q-22	SPRINGFIELD	E	COLLEGE ST	A-4,5	WALNUT GROVE	N	COTTONWOOD CIR	U-10	REPUBLIC
S	CLAREMONT DR	T-11	COUNTY	W	COLLEGE ST	H-3	ASH GROVE	S	COTTONWOOD DR	U,V-15	BATTLEFIELD
N	CLAREMONT PL	U-11	REPUBLIC	W	COLLEGE ST	A-4	COUNTY	W	COTTONWOOD RD	L-11,12	COUNTY
S	CLARIDGE CT	T-19	SPRINGFIELD	W	COLLEGE ST	O-16,18	SPRINGFIELD	E	COTTONWOOD ST	B,C-27	FAIR GROVE
N	CLARKWAY LN	M-26	COUNTY	W	COLLEGE ST	A-4	WALNUT GROVE	N	COUNTRY CREEK LN	B-23	COUNTY
N	CLAY AV	M,O-19	SPRINGFIELD	W	COLLIN AVE	JA-17	COUNTY	S	COUNTRY HILL LN	Q-24	COUNTY
S	CLAY AV	U,V-19	COUNTY	W	COLLINGS ST	M-15	SPRINGFIELD	W	COUNTRY LN	I-16	COUNTY
S	CLAY AV	O,U-19	SPRINGFIELD	S	COLLINSON AV	Q-20	SPRINGFIELD	N	COUNTRY MANOR LN	E-20	COUNTY
S	CLAY CT	T-19	SPRINGFIELD	E	COLONIAL CT	T-11	REPUBLIC	E	COUNTRY PL	P-23	SPRINGFIELD
S	CLAYHILL DR	U-22	COUNTY	E	COLONIAL ST	T-11	REPUBLIC	W	COUNTRY SIDE LN	S-12	COUNTY
N	CLAYTON AV	L-21	SPRINGFIELD	S	COLONIAL TER	U-20	COUNTY	S	COUNTRYSIDE AV	V-8	REPUBLIC
E	CLAYTON LN	T-9	REPUBLIC	S	COLONIAL TER	U-20	SPRINGFIELD	W	COUNTRYSIDE CT	S-16	COUNTY
S	CLAYTON AV	Q-21	SPRINGFIELD	S	COLORADO AVE	V-8	REPUBLIC	W	COUNTRYSIDE DR	S-15,16	COUNTY
N	CLEARBROOK LN	I-26	COUNTY	E	COLTER DR	T-9	REPUBLIC	S	COUNTRYVIEW LN	U-4	COUNTY
E	CLEARVIEW DR	U-11	REPUBLIC	N	COLUMBIA AV	M-17	SPRINGFIELD	S	COUNTY LINE RD	U-31	ROGERSVILLE
E	CLEARWATER LN	M-28	COUNTY	E	COMANCHE CT	JA-29	STRAFFORD	E	COURT ST	M-19	SPRINGFIELD
E	CLEVELAND ST	B-5	WALNUT GROVE	N	COMMERCE DRIVE AV	L-24	SPRINGFIELD	W	COURT ST	M-19	SPRINGFIELD
S	CLIBORNE ST	U-8	REPUBLIC	N	COMMERCIAL AV	R-12	BROOKLINE	N	COURTNEY CIR	JA-20	COUNTY
S	CLIFF LN	T-23	COUNTY	E	COMMERCIAL ST	M-19,22	SPRINGFIELD	S	COURTNEY LN	P-29	COUNTY
S	CLIFF LN	T-23	SPRINGFIELD	E	COMMERCIAL ST	JA-29	STRAFFORD	E	COVINGTON CIR	R-22	SPRINGFIELD
N	CLIFFSIDE LN	C-30	COUNTY	W	COMMERCIAL ST	K-7	COUNTY	E	COVINGTON RD	J-12	WILLARD
N	CLIFTON AV	L,O-17	SPRINGFIELD	W	COMMERCIAL ST	M-16,19	SPRINGFIELD	E	COVINGTON ST	R-22,23	SPRINGFIELD
S	CLIFTON AV	R,S,U-17	COUNTY	W	COMMERCIAL ST	JA-28	STRAFFORD	W	COW PATTY LN	U-4	COUNTY
S	CLIFTON AV	O,R-17	SPRINGFIELD	E	COMPTON ST	R-20	SPRINGFIELD	S	COWBOY LN	P-2	COUNTY
S	CLIFTON CT	T-17	COUNTY	N	COMSTOCK LN	L-30	COUNTY	E	COWLING ST	T-9	REPUBLIC
E	CLINTON CT	O-25	COUNTY	N	CONCORD AV	M,N-18	SPRINGFIELD	N	COX AV	T,U-10	REPUBLIC
S	CLOUD AV	O-17	SPRINGFIELD	S	CONCORDIA AV	U,V-8	REPUBLIC	S	COX AV	R,S,T-17	COUNTY
N	CLOUDCREST LN	C-30	COUNTY	W	CONDOR DR	T-15	BATTLEFIELD	S	COX AV	R,T-17	SPRINGFIELD
E	CLOVER LN	Q-30	COUNTY	N	CONESTOGA LN	J-25	COUNTY	E	COYOTE LN	A-19	COUNTY
S	CLOVERDALE LN	U,V-15	BATTLEFIELD	W	CONGRESS DR	U-31	ROGERSVILLE	N	COYOTE PASS	H-2	ASH GROVE
N	CLOVERFIELD LN	M-10	COUNTY	N	CONIFER LN	C-1,2	COUNTY	W	COZY CT	P-14	COUNTY
W	CLOVERLEAF TER	U-14,15	BATTLEFIELD	S	CONNOR AV	T-21	SPRINGFIELD	E	COZY ST	P-19,22	SPRINGFIELD
E	CLOVIS CIR	R-22	SPRINGFIELD	S	CONROY AV	U-9	REPUBLIC	E	CRAB APPLE LN	O-24	COUNTY
W	CLYDE ST	O-13	COUNTY	S	CONROY ST	V-9	REPUBLIC	S	CRADER CT	O-27	COUNTY

E	CRAGMONT ST	R-21,22	SPRINGFIELD	N	CRYSTAL VALLEY LN	H-20	COUNTY	W	DAVID ROSS LN	M-10	COUNTY
S	CRAIG AV	O,P-22	SPRINGFIELD	E	CRYSTAL WOOD LN	H-20	COUNTY	W	DAVID ST	O-13	COUNTY
N	CRANE LN	JA-31	COUNTY	E	CUBBIE LN	G-19	COUNTY	E	DAVIDSON ST	T-10	REPUBLIC
E	CRAVEN LN	A-5	WALNUT GROVE	W	CULLIE CT	L-14	SPRINGFIELD	N	DAVIES AV	N-17	SPRINGFIELD
W	CREEK CROSSING LN	I-15	COUNTY	E	CULLODEN LN	Q-24	COUNTY	S	DAVIES CT	S-17	SPRINGFIELD
N	CREEK LN	E-10	COUNTY	S	CULLY AVE	U,V-9	REPUBLIC	N	DAVIS AV	H-3	ASH GROVE
E	CREEKS BEND LN	O-24	COUNTY	S	CULLY AVE	V-9	COUNTY	N	DAWN AV	N-15	SPRINGFIELD
S	CREEKS EDGE CT	V-23	SPRINGFIELD	N	CULPEPPER AVE	T-11	REPUBLIC	N	DAWN CT	JA-18	COUNTY
S	CREEKS EDGE DR	V-23	SPRINGFIELD	S	CULPEPPER CIR	S-20	SPRINGFIELD	W	DAWN DEE ST	I-11	WILLARD
W	CREEKSIDE CT	O-15	SPRINGFIELD	E	CULPEPPER CT	T-10,11	REPUBLIC	W	DAWSON ST	O-15	SPRINGFIELD
S	CREEKSIDE DR	R-15	COUNTY	S	CULPEPPER CT	S-20	SPRINGFIELD	S	DAYTON AV	U-18	COUNTY
E	CREEKSIDE LN	N-28	COUNTY	S	CUMBERLAND AVE	V-10	REPUBLIC	S	DAYTON AV	R,S-18	SPRINGFIELD
E	CREEKVIEW LN	D-20	COUNTY	N	CURRIE LN	I-17	COUNTY	W	DAYTON CT	S-18	SPRINGFIELD
S	CREEKVIEW RD	V-16	COUNTY	W	CURTICE DR	U-14	BATTLEFIELD	W	DAYTON LN	A-18	COUNTY
S	CRENSHAW RD	V-20	COUNTY	S	CUTLER CT	S-19	SPRINGFIELD	N	DEAN LN	T-11	REPUBLIC
S	CRENSHAW RD	V-20,21	SPRINGFIELD	W	CYBULSKI LN	V-18	COUNTY	W	DEARBORN ST	S-17	SPRINGFIELD
S	CRESCENT AV	T-20	SPRINGFIELD	E	CYNTHIA CT	O-21	SPRINGFIELD	S	DEBBIE AV	U-10	REPUBLIC
E	CRESCENT CT	Q-27	COUNTY	W	CYNTHIA ST	T-16,17	COUNTY	S	DEBORAH AV	T-17	COUNTY
S	CRESCENT PL	Q-27,28	COUNTY	N	CYNTHIANA AVE	T-31	ROGERSVILLE	S	DEBORAH CT	U-17	COUNTY
S	CRESCENT RD	V-15	BATTLEFIELD	E	CYPRESS PT	O-23	SPRINGFIELD	S	DEBORAH RD	T-17	COUNTY
E	CRESCENT RIDGE DR	Q-27	COUNTY	E	CYPRESS ST	R-18	SPRINGFIELD	S	DECKER LN	R-10	COUNTY
E	CRESSWELL CT	N-23	SPRINGFIELD	W	CYPRESS ST	R-18	SPRINGFIELD	S	DECLARATION DR	U-31	ROGERSVILLE
N	CRESTHAVEN AV	L-16	SPRINGFIELD	W	CYR RD	M-13	SPRINGFIELD	W	DEER ACRES LN	L-8	COUNTY
N	CRESTVIEW AV	H-3	ASH GROVE					S	DEER CREEK LN	T-14	COUNTY
N	CRESTVIEW AV	H-3	COUNTY					N	DEER LAKE AVE	N-13	SPRINGFIELD
W	CRESTVIEW LN	U-7	REPUBLIC					N	DEER LN	H-15	COUNTY
E	CRESTVIEW ST	Q-19,22	SPRINGFIELD	W	D ST	R-18	SPRINGFIELD	S	DEER MEADOW LN	U-5	COUNTY
W	CRESTVIEW ST	Q-16	COUNTY	W	DAHLIA DR	U-15	BATTLEFIELD	N	DEER RIDGE LN	E-20	COUNTY
W	CRESTVIEW ST	Q-16,18	SPRINGFIELD	W	DAISY LN	C-17	COUNTY	N	DEER RUN	H-11	WILLARD
N	CRESTWOOD DR	I-20	COUNTY	S	DAISY ST	JA-29	STRAFFORD	W	DEER RUN	H-11	WILLARD
W	CRIGHTON DR	I-11	WILLARD	N	DAKOTA LN	E-18	COUNTY	S	DEER RUN CT	V-23	SPRINGFIELD
E	CRIGHTON PL	P-23	COUNTY	S	DALE AV	U-10	REPUBLIC	S	DEER RUN LN	Q-24	COUNTY
N	CRIMSON LN	H-8	COUNTY	E	DALE ST	M-19,21	SPRINGFIELD	W	DEER RUN LN	I-16	COUNTY
N	CRISSEY LN	E-25	COUNTY	W	DALE ST	M-17,19	SPRINGFIELD	W	DEER VALLEY CT	U-17	COUNTY
N	CRITTER LN	A-30	COUNTY	N	DANA ST	T-8	REPUBLIC	E	DEER VALLEY LN	N-24	COUNTY
N	CROMWELL CT	N-24	COUNTY	N	DANAE LN	I-20	COUNTY	S	DEER WALK LN	Q-5	COUNTY
E	CROMWELL LN	N-23	SPRINGFIELD	S	DANBURY AV	R-18	SPRINGFIELD	S	DEERFIELD CT	R-17	COUNTY
E	CROMWELL ST	N-24	COUNTY	S	DANFORTH AV	V-20	COUNTY	N	DEERFIELD LN	F-27	COUNTY
S	CROSS TIMBERS CT	Q-24	COUNTY	S	DANIEL AV	H-3	ASH GROVE	E	DEERFIELD ST	R-19,20	SPRINGFIELD
E	CROSS TIMBERS ST	Q-24	COUNTY	S	DANIEL LN	I,J-12	WILLARD	W	DEERFIELD ST	R-15,17	COUNTY
E	CROSSWINDS CIR	Q-23	COUNTY	E	DANIEL ST	H-22	COUNTY	W	DEERFIELD ST	R-18	SPRINGFIELD
E	CROSSWINDS CT	Q-23	COUNTY	S	DANIEL ST	U-15	BATTLEFIELD	W	DEERWOODS LN	S-9	COUNTY
E	CROSSWINDS PL	Q-24	COUNTY	W	DANIELLE ST	V-8	REPUBLIC	S	DEESWOOD AV	P-22	SPRINGFIELD
N	CROSWELL AV	JA-18	COUNTY	N	DANIELS CT	JA-18	COUNTY	E	DEGRAFFENREID ST	T-19	COUNTY
E	CROWN PARK LN	Q-25	COUNTY	N	DANIELS PL	JA-18	COUNTY	E	DEHAVEN LN	D-23	COUNTY
N	CROWS NEST LN	I-29	COUNTY	N	DANVERS RD	N-23	COUNTY	W	DELACY LN	J-9	COUNTY
W	CROXDALE AV	J-28	STRAFFORD	E	DARBY PL	U-19	COUNTY	W	DELAINA DR	C-26	FAIR GROVE
N	CRUTCHER AV	K,M-21	SPRINGFIELD	W	DARBY ST	U-16,17	COUNTY	E	DELANA ST	R-21	SPRINGFIELD
S	CRUTCHER AV	O,R-21	SPRINGFIELD	E	DARDENELLE PL	Q-23	COUNTY	N	DELAWARE AV	JA-20	COUNTY
W	CRYSTAL BROOKE CV	C-26	FAIR GROVE	S	DARIN LN	J-12	WILLARD	N	DELAWARE AV	T-11	REPUBLIC
N	CRYSTAL CAVE LN	G-20	COUNTY	E	DARTMOOR CT	N-23	SPRINGFIELD	N	DELAWARE AV	K,O-20	SPRINGFIELD
E	CRYSTAL HILL LN	G-20	COUNTY	N	DARWIN AV	K-21	COUNTY	S	DELAWARE AV	O,T-20	SPRINGFIELD
W	CRYSTAL LN	L-12	COUNTY	W	DAVID CIR	O-13	COUNTY	S	DELL ST	JA-29	STRAFFORD
S	CRYSTAL PL	S-19	SPRINGFIELD	W	DAVID LN	T-13	COUNTY	N	DEL LU DR	JA,K-18	COUNTY

- D -

W	DELLA ST	L-16,18	SPRINGFIELD	S	DOUGLAS DR	T-11	COUNTY	N	EAGLE PRAIRIE RD	E-24	COUNTY
E	DELMAR ST	P-19,23	SPRINGFIELD	N	DOVE LN	D-16	COUNTY	W	EAGLE RIDGE CT	B-26	FAIR GROVE
W	DELMAR ST	P-14	COUNTY	S	DOVE VALLEY AV	O-14	SPRINGFIELD	S	EAGLE RIDGE ST	T-15	BATTLEFIELD
W	DELMAR ST	P-16,18	SPRINGFIELD	W	DOVER ST	O-15	SPRINGFIELD	N	EAGLE ROCK LN	JA-23	COUNTY
W	DEMOCRACY DR	U-31	ROGERSVILLE	N	DOWELL LN	D-12	COUNTY	W	EAGLECREST ST	T-15	BATTLEFIELD
S	DENNIS AV	U-10	REPUBLIC	W	DOWNING PL	Q-18	SPRINGFIELD	E	EAGLEGATE PKWY	V-20	COUNTY
E	DENNIS ST	H-11	WILLARD	E	DOWNING ST	Q-19,20	SPRINGFIELD	E	EAGLES VIEW CIR	O-23	SPRINGFIELD
E	DENTON CIR	T-9	REPUBLIC	W	DOWNING ST	Q-18	SPRINGFIELD	S	EAGLESCLIFFE CT	U-23	COUNTY
N	DENVER AV	T-10	REPUBLIC	E	DOXEY ST	J-29	STRAFFORD	E	EAGLESCLIFFE DR	U-23	COUNTY
W	DEVINE LN	E-17	COUNTY	W	DRAKE ST	U-17	COUNTY	N	EAKINS AV	K-16	COUNTY
S	DEVON RD	P-23	SPRINGFIELD	W	DRAPER ST	B-26	FAIR GROVE	N	EAST AV	K,M-19	SPRINGFIELD
S	DEVONSHIRE DR	O-22	SPRINGFIELD	E	DRAYTON CT	V-10	REPUBLIC	S	EAST AV	U-9	REPUBLIC
N	DEVONWOOD LN	F-24,25	COUNTY	N	DRENDA AV	U-10	REPUBLIC	N	EAST RIDGE	M,N-31	COUNTY
N	DEXTER AV	N-15	SPRINGFIELD	S	DRENDA AV	U-10	REPUBLIC	N	EASTGATE AV	L,O-23	SPRINGFIELD
S	DEXTER AV	O-15	SPRINGFIELD	N	DREW AV	E-23	COUNTY	S	EASTGATE AV	O,Q-22	SPRINGFIELD
E	DIAMOND LN	V-29	COUNTY	S	DRIFTWOOD CT	Q-15	COUNTY	S	EASTLAND AV	P-14	COUNTY
E	DIAMOND ST	L-22	SPRINGFIELD	W	DRIFTWOOD CT	Q-16	COUNTY	S	EASTLAND AV	O-14	SPRINGFIELD
E	DIAMOND WOODS LN	O-24	COUNTY	W	DRIFTWOOD ST	Q-15	COUNTY	E	EASTMOOR CT	Q-22	SPRINGFIELD
N	DICKERSON AV	K-16	COUNTY	N	DRURY AV	L,N-16	SPRINGFIELD	E	EASTMOOR DR	Q-22	SPRINGFIELD
N	DICKERSON AV	N-16	SPRINGFIELD	S	DRURY AV	T-16	COUNTY	E	EASTMOOR ST	Q-23,24	COUNTY
E	DILLARD LN	M-27	COUNTY	N	DRURY LN	N-19	SPRINGFIELD	E	EASTMORE DR	Q-25	COUNTY
E	DIVISION ST	M-23,N-30	COUNTY	N	DRURY LN	Q,R-11	REPUBLIC	E	EASTWOOD AV	T-10,11	REPUBLIC
E	DIVISION ST	M-19,23	SPRINGFIELD	E	DRUSSA LN	N-24	COUNTY	E	EASTWOOD BLVD	P-23	SPRINGFIELD
W	DIVISION ST	M-14,15	COUNTY	S	DRY BRANCH LN	Q-7	COUNTY	E	EASTWOOD ST	P-22	SPRINGFIELD
W	DIVISION ST	M-15,17	SPRINGFIELD	N	DRY CREEK LN	H-10	COUNTY	S	EATON AV	S-19	SPRINGFIELD
W	DIXIE LN	T-6	COUNTY	E	DRY RIVER CT	J-19	COUNTY	W	EBENEZER LN	F-17	COUNTY
W	DOBSON DR	U-17	COUNTY	W	DRY RIVER LN	J-19	COUNTY	E	EBONY PL	O-23	SPRINGFIELD
N	DOGWOOD AV	J-28	STRAFFORD	N	DUCK CREEK AV	K-16	COUNTY	N	ECHO LN	B-21	COUNTY
N	DOGWOOD AV	U-9	REPUBLIC	E	DUEMLER CT	K-19	SPRINGFIELD	N	EDGEMONT CIR	M-24	COUNTY
S	DOGWOOD AV	U-9	REPUBLIC	N	DUKE AV	O-15	SPRINGFIELD	N	EDGERTON AV	M-17	SPRINGFIELD
W	DOGWOOD CT	L-12	COUNTY	S	DUKE AV	O-15	SPRINGFIELD	S	EDGEWATER DR	Q,R-22	SPRINGFIELD
S	DOGWOOD LN	Q-23	SPRINGFIELD	S	DUKE CT	O-15	SPRINGFIELD	W	EDGEWOOD CT	R-15	COUNTY
S	DOGWOOD LN	R-23	COUNTY	W	DULIN LN	T-13	COUNTY	E	EDGEWOOD ST	R-19,24	SPRINGFIELD
E	DOGWOOD PL	O-23	SPRINGFIELD	S	DUNCAN AV	H-3	ASH GROVE	W	EDGEWOOD ST	R-15,16	COUNTY
S	DOGWOOD RD	R-14	COUNTY	E	DUNCAN ST	H-3	ASH GROVE	W	EDGEWOOD ST	R-16,19	SPRINGFIELD
W	DOGWOOD ST	L-11	COUNTY	E	DUNKIRK ST	S-20	SPRINGFIELD	W	EDWARD ST	T-16	COUNTY
W	DOLING LN	L-18	SPRINGFIELD	S	DUNROBIN DR	U-23	COUNTY	N	EDWARDS LN	L-21	COUNTY
N	DOLLISON AV	O-19	SPRINGFIELD	E	DUNROBIN ST	U-23	COUNTY	E	EHREN LN	F-24	COUNTY
S	DOLLISON AV	U,V-19	COUNTY	W	DURANGO CT	T-15	COUNTY	N	EIGHTH AV	O-18	SPRINGFIELD
S	DOLLISON AV	P,U-19	SPRINGFIELD	E	DURHAM CT	JA-29	STRAFFORD	S	EIGHTH AV	O-18	SPRINGFIELD
W	DON PL	S-15	COUNTY	S	DUSTY AV	O-13	COUNTY	N	EISENHOWER AV	L-14	SPRINGFIELD
E	DONNA ST	U-9	REPUBLIC	W	DYLAN DR	R-15	COUNTY	S	EL AMBER AV	S-15	COUNTY
W	DORBER DR	Q-16	COUNTY	N	DYSART AV	JA-21	COUNTY	E	EL CAMINO ALTO DR	T-19	SPRINGFIELD
N	DORCAS DR	H-11	WILLARD	N	DYSART AV	K-21	SPRINGFIELD	W	EL CAMINO ALTO DR	T-19	COUNTY
S	DORIS AV	S-16	COUNTY	S	DYSART AV	O-21	SPRINGFIELD	W	EL CAMINO ALTO DR	T-18,19	SPRINGFIELD
S	DORIS CT	R-16	COUNTY					W	EL CASTILE ST	S-15,16	COUNTY
S	DORIS RD	S-16	COUNTY					S	EL FIESTA AV	S-16	COUNTY
E	DOUBLETREE LN	V-19	COUNTY					S	EL SALVADOR AV	S-15	COUNTY
S	DOUBLETREE CT	V-18	COUNTY	S	E ST	R-18	SPRINGFIELD	S	EL SUSAN AV	S-15	COUNTY
W	DOUBLETREE DR	V-18	COUNTY	S	EAGAN ST	U-8	REPUBLIC	N	ELDER AV	N,O-15	SPRINGFIELD
N	DOUGLAS AV	L,N-18	SPRINGFIELD	N	EAGLE AV	N-17	SPRINGFIELD	S	ELDER AV	O,P-15	COUNTY
N	DOUGLAS AV	T-11	REPUBLIC	W	EAGLE CREST LN	O-10	COUNTY	W	ELDERBERRY LN	B-18	COUNTY
S	DOUGLAS AV	O,P-18	SPRINGFIELD	W	EAGLE LN	C-16	COUNTY	N	ELDON AV	L,O-15	SPRINGFIELD
N	DOUGLAS DR	U-11	REPUBLIC	W	EAGLE LN	H-11	WILLARD	S	ELDON AV	R,T-15	COUNTY

- E -

S	ELDON DR	U-15	BATTLEFIELD	W	ERIE ST	R-16,19	SPRINGFIELD	W	FALL RIVER LN	K-12	COUNTY
E	ELDORADO ST	S-23	COUNTY	S	ERIKA AVE	P,Q-14	COUNTY	N	FALLBROOKE TERR	N-23	COUNTY
E	ELDORADO ST	S-23	SPRINGFIELD	S	ERTIS AV	R-18	SPRINGFIELD	W	FAMILY LN	A-14	COUNTY
W	ELFINDALE ST	P-17,18	SPRINGFIELD	N	ESSEX AV	J-23	COUNTY	W	FANCREST LN	U-18	COUNTY
N	ELIZABETH AV	M-17	SPRINGFIELD	S	ESSEX RD	P-23	SPRINGFIELD	N	FARM ROAD 1	A,J-1	COUNTY
S	ELIZABETH AV	T,U-17	COUNTY	S	ESTATE AV	P-22	SPRINGFIELD	E	FARM ROAD 2	A-24,30	COUNTY
S	ELIZABETH DR	T-17	COUNTY	S	ESTATE CT	P-22	SPRINGFIELD	W	FARM ROAD 2	A-1,18	COUNTY
E	ELIZABETH ST	V-9	REPUBLIC	S	ETHAN AVE	U-8	REPUBLIC	W	FARM ROAD 4	A-6,8,9	COUNTY
E	ELK RIDGE LN	JA-23	COUNTY	N	ETHYL AV	N-17	SPRINGFIELD	N	FARM ROAD 5	B,C-1	COUNTY
W	ELLA RAE LN	V-12	COUNTY	N	ETHYL PL	M-17	SPRINGFIELD	E	FARM ROAD 6	A-22,23	COUNTY
E	ELLIOT LN	F-24	COUNTY	S	EUCLID AV	S-22	SPRINGFIELD	W	FARM ROAD 6	A-7,18	COUNTY
W	ELLISON DR	U,V-16	COUNTY	S	EUREKA TER	Q-22	SPRINGFIELD	N	FARM ROAD 7	A-1	COUNTY
W	ELM ARCADE ST	O-18	SPRINGFIELD	E	EVAN G LN	S-25	COUNTY	N	FARM ROAD 9	D-1;G-2	COUNTY
N	ELM BRANCH LN	E-25	COUNTY	S	EVAN LN	V-16	COUNTY	E	FARM ROAD 10	A-21,30	COUNTY
E	ELM ST	U-10	COUNTY	N	EVANGEL CT	M-20	SPRINGFIELD	W	FARM ROAD 10	B-8;A-12	COUNTY
E	ELM ST	C-26	FAIR GROVE	E	EVANS RD	V-22	COUNTY	N	FARM ROAD 11	JA,O-2	COUNTY
E	ELM ST	U-9,10	REPUBLIC	E	EVANS RD	V-22	SPRINGFIELD	S	FARM ROAD 11	O,R-2	COUNTY
E	ELM ST	O-19,22	SPRINGFIELD	E	EVANS ST	U-19	COUNTY	W	FARM ROAD 14	B-1,15,16	COUNTY
S	ELM ST	R-14	COUNTY	W	EVANS ST	U-17,18	COUNTY	S	FARM ROAD 15	S,V-2	COUNTY
S	ELM ST	B-5	WALNUT GROVE	N	EVERGREEN AVE	T-9	REPUBLIC	N	FARM ROAD 17	A,L-2	COUNTY
W	ELM ST	U-14,15	BATTLEFIELD	S	EVERGREEN AVE	U-31	ROGERSVILLE	E	FARM ROAD 18	B-23	COUNTY
W	ELM ST	U-8	REPUBLIC	N	EVERGREEN LN	F-14	COUNTY	W	FARM ROAD 18	B-1,16	COUNTY
W	ELM ST	O-16,19	SPRINGFIELD	E	EVERGREEN ST	J-29,30	COUNTY	E	FARM ROAD 20	B-19,25	COUNTY
W	ELM ST	JA-28	STRAFFORD	E	EVERGREEN ST	L-19,23	SPRINGFIELD	W	FARM ROAD 20	B-16	COUNTY
W	ELM TREE LN	S-3	COUNTY	E	EVERGREEN ST	J-28,29	STRAFFORD	N	FARM ROAD 21	B,F-2	COUNTY
S	ELMIRA AV	U-19	COUNTY	W	EVERGREEN ST	L-18	SPRINGFIELD	E	FARM ROAD 22	B-22;C-28	COUNTY
S	ELMIRA AV	R,S-19	SPRINGFIELD	W	EVERGREEN ST	J,JA-28	STRAFFORD	W	FARM ROAD 22	B-1,11	COUNTY
S	ELMVIEW AV	S,T-22	SPRINGFIELD	E	EVINGTON CT	JA-19,20	COUNTY	N	FARM ROAD 23	A-2,3	COUNTY
N	ELMWOOD AV	U-10	REPUBLIC	E	EXCALIBUR CT	I-11	WILLARD	N	FARM ROAD 25	K,M,O-2	COUNTY
N	ELMWOOD AV	N-22	SPRINGFIELD	N	EXCHANGE AV	H-3	ASH GROVE	S	FARM ROAD 25	O,P,V-2	COUNTY
S	ELMWOOD AV	P-22	SPRINGFIELD					E	FARM ROAD 26	C-19,23	COUNTY
S	ELMWOOD DR	O-22	SPRINGFIELD					W	FARM ROAD 26	C-8;B-19	COUNTY
N	ELOISE AV	L-20	SPRINGFIELD					E	FARM ROAD 28	C-20,23	COUNTY
E	ELVERTA LN	J-27	COUNTY					W	FARM ROAD 28	C-1,8	COUNTY
W	ELWOOD LN	N-11	COUNTY	W	F ST	R-18	SPRINGFIELD	S	FARM ROAD 29	Q-2;U-3	COUNTY
E	EMBLEM ST	U-26	COUNTY	N	FAA AV	M-13	SPRINGFIELD	E	FARM ROAD 30	C-20,30	COUNTY
E	EMERALD LN	Q-23	COUNTY	N	FAIR HAVEN LOOP	K-26	COUNTY	W	FARM ROAD 30	C-8,19	COUNTY
S	EMERALD PL	Q-24	COUNTY	S	FAIR OAK RD	U,V-16	COUNTY	S	FARM ROAD 31	S,U,V-3	COUNTY
E	EMERALD SPRINGS LN	J-30	COUNTY	N	FAIRFAX AV	N-21	SPRINGFIELD	N	FARM ROAD 33	A-4;J-3	COUNTY
W	EMILY LN	I-11	WILLARD	E	FAIRFIELD LN	F-30	COUNTY	N	FARM ROAD 33	B-4	WALNUT GROVE
N	EMPIRE AVE	P-11	REPUBLIC	E	FAIRHILL CIR	O-24	COUNTY	E	FARM ROAD 34	C-21,25	COUNTY
N	EMU LN	H-20	COUNTY	S	FAIRVIEW AV	U-18	COUNTY	E	FARM ROAD 34	C-25	FAIR GROVE
E	ENERGY PL	L-23	SPRINGFIELD	S	FAIRVIEW AV	S-18	SPRINGFIELD	W	FARM ROAD 34	C-1,16	COUNTY
N	ENGEL AV	M-21	SPRINGFIELD	N	FAIRWAY AV	M-20	SPRINGFIELD	N	FARM ROAD 35	F-4;O-3	COUNTY
S	ENGLEWOOD LN	Q-29	COUNTY	S	FAIRWAY AV	O,S-20	SPRINGFIELD	S	FARM ROAD 35	O,P,V-3	COUNTY
S	ENGLISH IVY AV	T-21	SPRINGFIELD	W	FAIRWAY ST	G-9	COUNTY	E	FARM ROAD 36	D-19,27	COUNTY
S	ENTERPRISE AV	O,P-21	SPRINGFIELD	S	FAIRWOOD AVE	P-25	COUNTY	W	FARM ROAD 36	D-2,19	COUNTY
W	ENTERPRISE CT	B-26	FAIR GROVE	N	FAIRWOOD AVE	U-10	REPUBLIC	E	FARM ROAD 38	D-20	COUNTY
E	ENTERPRISE LN	T-24	COUNTY	S	FAIRWOOD AVE	S-25	COUNTY	W	FARM ROAD 38	D-1,16	COUNTY
W	ENYART ST	T-14	BATTLEFIELD	S	FAIRWOOD CT	S-25	COUNTY	N	FARM ROAD 39	F,JA-4	COUNTY
S	ERIC AV	O-13	COUNTY	E	FAIRWOOD ST	U-10	REPUBLIC	S	FARM ROAD 39	Q-4	COUNTY
W	ERIE CT	R-18	SPRINGFIELD	W	FAITH LN	R-4	COUNTY	W	FARM ROAD 40	D-9,18	COUNTY
E	ERIE ST	R-19,22	SPRINGFIELD	S	FALCON CT	T-15	BATTLEFIELD	N	FARM ROAD 43	B,J-4	COUNTY
W	ERIE ST	R-15,16	COUNTY	W	FALCON DR	T-15	BATTLEFIELD	S	FARM ROAD 43	U,V-4	COUNTY
				W	FALL CREEK RD	H-11	WILLARD				

- F -

E	FARM ROAD 44	D-24;E-30	COUNTY	N	FARM ROAD 75	A,L-8	COUNTY	S	FARM ROAD 101	S,V-11	COUNTY
W	FARM ROAD 44	D-1,16	COUNTY	S	FARM ROAD 75	S,V-8	COUNTY	W	FARM ROAD 102	JA-2,18	COUNTY
N	FARM ROAD 45	A,O-4	COUNTY	E	FARM ROAD 76	H-22;I-19	COUNTY	N	FARM ROAD 103	F,L-12	COUNTY
S	FARM ROAD 45	O,R-4	COUNTY	W	FARM ROAD 76	H-3,19	COUNTY	N	FARM ROAD 103	K-12	SPRINGFIELD
E	FARM ROAD 46	E-30	COUNTY	N	FARM ROAD 77	E-8	COUNTY	S	FARM ROAD 103	R,S-12	COUNTY
N	FARM ROAD 47	JA-5	COUNTY	N	FARM ROAD 79	F,JA-8	COUNTY	E	FARM ROAD 104	K-23;JA-31	COUNTY
E	FARM ROAD 48	E-19,27	COUNTY	E	FARM ROAD 80	I-19,29	COUNTY	E	FARM ROAD 104	K-25	SPRINGFIELD
W	FARM ROAD 48	E-5,19	COUNTY	W	FARM ROAD 80	I-1,19	COUNTY	W	FARM ROAD 104	K-8,13	COUNTY
E	FARM ROAD 50	E-27,28	COUNTY	N	FARM ROAD 81	C-9;M-8	COUNTY	W	FARM ROAD 104	K-12,14	SPRINGFIELD
W	FARM ROAD 50	E-9,16	COUNTY	S	FARM ROAD 81	S,T-8	COUNTY	N	FARM ROAD 105	C,M-12	COUNTY
N	FARM ROAD 51	A,N-5	COUNTY	E	FARM ROAD 82	I-20,23	COUNTY	W	FARM ROAD 106	K-7,15	COUNTY
S	FARM ROAD 51	R,U,V-5	COUNTY	W	FARM ROAD 82	I-14,19	COUNTY	N	FARM ROAD 107	JA,N-12	COUNTY
E	FARM ROAD 52	E-19,26	COUNTY	N	FARM ROAD 83	JA-9	COUNTY	N	FARM ROAD 107	L-12	SPRINGFIELD
W	FARM ROAD 52	E-1,10	COUNTY	S	FARM ROAD 83	O-9	COUNTY	S	FARM ROAD 107	Q,R-12	BROOKLINE
N	FARM ROAD 53	D-6;J-5	COUNTY	E	FARM ROAD 84	I-19,30	COUNTY	S	FARM ROAD 107	Q,T-12	COUNTY
S	FARM ROAD 53	T,U-5	COUNTY	E	FARM ROAD 84	I-28	STRAFFORD	W	FARM ROAD 108	K-10	COUNTY
E	FARM ROAD 54	F-20	COUNTY	W	FARM ROAD 84	J-1;I-19	COUNTY	N	FARM ROAD 109	F-13	COUNTY
W	FARM ROAD 54	F-10,19	COUNTY	W	FARM ROAD 84	I-12	WILLARD	S	FARM ROAD 111	Q,U-13	COUNTY
N	FARM ROAD 55	M,O-5	COUNTY	N	FARM ROAD 85	E,O-9	COUNTY	E	FARM ROAD 112	L-25,30	COUNTY
S	FARM ROAD 55	O,S-5	COUNTY	S	FARM ROAD 85	O,S,T-9	COUNTY	W	FARM ROAD 112	L-9,17	COUNTY
E	FARM ROAD 56	F-20,30	COUNTY	E	FARM ROAD 86	J-20,30	COUNTY	N	FARM ROAD 113	I-13;H-14	COUNTY
W	FARM ROAD 56	F-2,18	COUNTY	W	FARM ROAD 86	J-17,18	COUNTY	N	FARM ROAD 113	I-13	WILLARD
N	FARM ROAD 57	A-6	COUNTY	N	FARM ROAD 87	E,JA-9	COUNTY	W	FARM ROAD 114	L-3,4,12	COUNTY
S	FARM ROAD 57	T,U,V-6	COUNTY	S	FARM ROAD 87	P,R-9	COUNTY	W	FARM ROAD 114	L-12	SPRINGFIELD
N	FARM ROAD 59	JA,K-6	COUNTY	E	FARM ROAD 88	J-20,24	COUNTY	N	FARM ROAD 115	A,N-13	COUNTY
S	FARM ROAD 59	O,U-6	COUNTY	W	FARM ROAD 88	J-10,17	COUNTY	N	FARM ROAD 115	K-13	SPRINGFIELD
E	FARM ROAD 60	F-20	COUNTY	N	FARM ROAD 89	F,O-10	COUNTY	S	FARM ROAD 115	P,Q-13	BROOKLINE
W	FARM ROAD 60	F-2,17	COUNTY	S	FARM ROAD 89	O-9;S-10	COUNTY	S	FARM ROAD 115	O,V-13	COUNTY
N	FARM ROAD 61	A,J-6	COUNTY	S	FARM ROAD 89	V-9	REPUBLIC	S	FARM ROAD 115	O-13	SPRINGFIELD
S	FARM ROAD 61	S-6	COUNTY	N	FARM ROAD 91	D,JA-10	COUNTY	E	FARM ROAD 116	M-23;L-31	COUNTY
E	FARM ROAD 62	G-24,30	COUNTY	S	FARM ROAD 91	P-10	COUNTY	E	FARM ROAD 116	L-25;M-23	SPRINGFIELD
W	FARM ROAD 62	G-17,18	COUNTY	E	FARM ROAD 92	J-20	COUNTY	W	FARM ROAD 116	L-2,8	COUNTY
N	FARM ROAD 63	L-7;O-6	COUNTY	W	FARM ROAD 92	J-15,17	COUNTY	W	FARM ROAD 116	L-13;M-12	SPRINGFIELD
S	FARM ROAD 63	O,R-6	COUNTY	N	FARM ROAD 93	A-9;M-10	COUNTY	N	FARM ROAD 117	E,J-14	COUNTY
E	FARM ROAD 64	G-24	COUNTY	S	FARM ROAD 93	O,S,T-10	COUNTY	N	FARM ROAD 119	A,F-14	COUNTY
W	FARM ROAD 64	G-3,19	COUNTY	S	FARM ROAD 93	T-10	REPUBLIC	S	FARM ROAD 119	R,S,V-14	COUNTY
N	FARM ROAD 65	B,O-7	COUNTY	E	FARM ROAD 94	J-20;JA-27	COUNTY	W	FARM ROAD 120	M-3,4,5	COUNTY
S	FARM ROAD 65	O,P-7	COUNTY	E	FARM ROAD 94	JA-27	STRAFFORD	N	FARM ROAD 121	C-14	COUNTY
E	FARM ROAD 66	G-19,24	COUNTY	W	FARM ROAD 94	J-1;JA-17	COUNTY	E	FARM ROAD 122	M-25	COUNTY
W	FARM ROAD 66	G-19	COUNTY	W	FARM ROAD 94	J-12,14	WILLARD	N	FARM ROAD 123	C-15;N-14	COUNTY
N	FARM ROAD 67	E,K-7	COUNTY	N	FARM ROAD 95	H,I-10	COUNTY	N	FARM ROAD 123	M-14;L-15	SPRINGFIELD
S	FARM ROAD 67	T,U,V-7	COUNTY	E	FARM ROAD 96	JA-19,27	COUNTY	S	FARM ROAD 123	T-15	BATTLEFIELD
E	FARM ROAD 68	G-19,28	COUNTY	E	FARM ROAD 96	JA-27	STRAFFORD	S	FARM ROAD 123	P,T-15	COUNTY
W	FARM ROAD 68	G-1,19	COUNTY	W	FARM ROAD 96	JA-17,19	COUNTY	W	FARM ROAD 124	M-2,13	COUNTY
N	FARM ROAD 69	C,G-7	COUNTY	N	FARM ROAD 97	C-11;O-10	COUNTY	N	FARM ROAD 125	H,L-15	COUNTY
S	FARM ROAD 69	Q,R,S-7	COUNTY	S	FARM ROAD 97	O,U-10	COUNTY	S	FARM ROAD 125	S,T-15	COUNTY
E	FARM ROAD 70	H-27	COUNTY	S	FARM ROAD 97	U-10	REPUBLIC	N	FARM ROAD 127	A-15;L-16	COUNTY
N	FARM ROAD 71	JA,M-7	COUNTY	E	FARM ROAD 98	JA-30	COUNTY	E	FARM ROAD 128	N-24,30	COUNTY
S	FARM ROAD 71	T,U,V-7	COUNTY	W	FARM ROAD 98	JA-17	COUNTY	W	FARM ROAD 128	N-2,14	COUNTY
S	FARM ROAD 71	U-7	REPUBLIC	N	FARM ROAD 99	B,O-11	COUNTY	N	FARM ROAD 129	D,JA-15	COUNTY
W	FARM ROAD 72	H-15	COUNTY	S	FARM ROAD 99	O,S,U-11	COUNTY	S	FARM ROAD 129	P,Q,S-15	COUNTY
N	FARM ROAD 73	E-8	COUNTY	E	FARM ROAD 100	JA-19,20	COUNTY	E	FARM ROAD 130	N-23	COUNTY
E	FARM ROAD 74	H-20,24	COUNTY	W	FARM ROAD 100	JA-9,17	COUNTY	N	FARM ROAD 131	JA-15;K-16	COUNTY
W	FARM ROAD 74	H-1,16	COUNTY	N	FARM ROAD 101	A,M-12	COUNTY	S	FARM ROAD 131	U-15	BATTLEFIELD

S	FARM ROAD 131	P-15;V-16	COUNTY	S	FARM ROAD 157	U,V-19	COUNTY	N	FARM ROAD 185	M,N-23	SPRINGFIELD
E	FARM ROAD 132	N-23,28	COUNTY	S	FARM ROAD 157	U-19	SPRINGFIELD	S	FARM ROAD 185	V-23	COUNTY
W	FARM ROAD 132	N-3;O-7	COUNTY	W	FARM ROAD 157	U-19	COUNTY	E	FARM ROAD 186	U-19,31	COUNTY
N	FARM ROAD 133	D,H-16	COUNTY	W	FARM ROAD 157	U-19	SPRINGFIELD	W	FARM ROAD 186	U-8,19	COUNTY
S	FARM ROAD 133	P,Q-16	COUNTY	N	FARM ROAD 159	G,K-19	COUNTY	W	FARM ROAD 186	U-8	REPUBLIC
S	FARM ROAD 133	Q-16	SPRINGFIELD	N	FARM ROAD 159	K-19	SPRINGFIELD	N	FARM ROAD 187	D-24;K-23	COUNTY
E	FARM ROAD 134	O-26,32	COUNTY	E	FARM ROAD 160	R-30	COUNTY	S	FARM ROAD 187	R,S-23	COUNTY
W	FARM ROAD 134	O-9	COUNTY	W	FARM ROAD 160	R-8,16	COUNTY	E	FARM ROAD 188	V-21,22	COUNTY
N	FARM ROAD 135	J-16	COUNTY	W	FARM ROAD 160	R-16	SPRINGFIELD	W	FARM ROAD 188	V-2,12	COUNTY
S	FARM ROAD 135	R,U-16	COUNTY	N	FARM ROAD 161	E-20;F-19	COUNTY	W	FARM ROAD 188	V-7	REPUBLIC
E	FARM ROAD 136	O-23,24	COUNTY	E	FARM ROAD 162	R-27	COUNTY	N	FARM ROAD 189	F,JA-23	COUNTY
W	FARM ROAD 136	O-2,14	COUNTY	N	FARM ROAD 163	C-20	COUNTY	S	FARM ROAD 189	T,U,V-23	COUNTY
N	FARM ROAD 137	A-17;L-16	COUNTY	S	FARM ROAD 163	U,V-19	COUNTY	E	FARM ROAD 190	V-28	COUNTY
S	FARM ROAD 137	T,U-16	COUNTY	E	FARM ROAD 164	R-23;S-28	COUNTY	W	FARM ROAD 190	V-15	BATTLEFIELD
E	FARM ROAD 138	O-25,28	COUNTY	W	FARM ROAD 164	R-12	BROOKLINE	W	FARM ROAD 190	V-3,17	COUNTY
N	FARM ROAD 139	B,K-17	COUNTY	W	FARM ROAD 164	R-9,17	COUNTY	N	FARM ROAD 191	G,I-24	COUNTY
S	FARM ROAD 139	U,V-17	COUNTY	N	FARM ROAD 165	C,J,JA-20	COUNTY	E	FARM ROAD 192	V-19,29	COUNTY
W	FARM ROAD 140	O-11,12	BROOKLINE	E	FARM ROAD 166	S-24,30	COUNTY	W	FARM ROAD 192	V-17,19	COUNTY
W	FARM ROAD 140	O-3,15	COUNTY	W	FARM ROAD 166	S-14,15	COUNTY	N	FARM ROAD 193	A,O-24	COUNTY
N	FARM ROAD 141	B,JA-17	COUNTY	N	FARM ROAD 167	A,K-20	COUNTY	S	FARM ROAD 193	O,V-24	COUNTY
S	FARM ROAD 141	T,U,V-17	COUNTY	E	FARM ROAD 168	S-24,27	COUNTY	E	FARM ROAD 194	V-21,31	COUNTY
E	FARM ROAD 142	P-25,26	COUNTY	W	FARM ROAD 168	S-2,16	COUNTY	E	FARM ROAD 194	V-23	SPRINGFIELD
W	FARM ROAD 142	P-15,16	COUNTY	N	FARM ROAD 169	E,J-21	COUNTY	W	FARM ROAD 194	V-2,15	COUNTY
N	FARM ROAD 143	H,K-17	COUNTY	S	FARM ROAD 169	V-21	COUNTY	S	FARM ROAD 195	T,V-24	COUNTY
N	FARM ROAD 143	K-18	SPRINGFIELD	E	FARM ROAD 170	S-24,31	COUNTY	N	FARM ROAD 197	E,O-24	COUNTY
S	FARM ROAD 143	V-17	COUNTY	W	FARM ROAD 170	S-8,12	COUNTY	S	FARM ROAD 197	O,P,U-24	COUNTY
E	FARM ROAD 144	P-23	COUNTY	N	FARM ROAD 171	G,K-21	COUNTY	N	FARM ROAD 199	B,N-25	COUNTY
W	FARM ROAD 144	P-11	BROOKLINE	E	FARM ROAD 172	T-24	COUNTY	N	FARM ROAD 199	K,L-25	SPRINGFIELD
W	FARM ROAD 144	P-5,11	COUNTY	W	FARM ROAD 172	T-9,15	COUNTY	S	FARM ROAD 199	P,T-25	COUNTY
N	FARM ROAD 145	E,J-18	COUNTY	N	FARM ROAD 173	B,JA-21	COUNTY	S	FARM ROAD 201	O,P-25	COUNTY
S	FARM ROAD 145	T,U-17	COUNTY	E	FARM ROAD 174	T-24,30	COUNTY	N	FARM ROAD 203	D,G,M-25	COUNTY
S	FARM ROAD 145	T-17	SPRINGFIELD	W	FARM ROAD 174	T-2,14	COUNTY	S	FARM ROAD 203	R,U,V-25	COUNTY
E	FARM ROAD 146	P-25,29	COUNTY	W	FARM ROAD 174	T-10	REPUBLIC	N	FARM ROAD 205	D,O-25	COUNTY
W	FARM ROAD 146	P-14	BROOKLINE	N	FARM ROAD 175	G,K-22	COUNTY	N	FARM ROAD 205	D-25	FAIR GROVE
W	FARM ROAD 146	P-9,16	COUNTY	N	FARM ROAD 175	K-22	SPRINGFIELD	S	FARM ROAD 205	O,U-25	COUNTY
N	FARM ROAD 147	A-18;K-17	COUNTY	S	FARM ROAD 175	V-22	COUNTY	N	FARM ROAD 207	E,F-26	COUNTY
E	FARM ROAD 148	Q-24;P-28	COUNTY	W	FARM ROAD 176	T-5	COUNTY	S	FARM ROAD 207	O,P-26	COUNTY
W	FARM ROAD 148	P-12,13	BROOKLINE	N	FARM ROAD 177	A,J-22	COUNTY	N	FARM ROAD 209	A,L-26	COUNTY
W	FARM ROAD 148	Q-3;P-16	COUNTY	E	FARM ROAD 178	T-24	COUNTY	S	FARM ROAD 209	V-26	COUNTY
N	FARM ROAD 149	B,E-18	COUNTY	W	FARM ROAD 178	T-14,15	BATTLEFIELD	N	FARM ROAD 211	A,O-26	COUNTY
E	FARM ROAD 150	Q-26,29	COUNTY	W	FARM ROAD 178	T-6,18	COUNTY	N	FARM ROAD 211	D-26	FAIR GROVE
W	FARM ROAD 150	Q-14	BROOKLINE	W	FARM ROAD 178	T-11	REPUBLIC	N	FARM ROAD 213	A,M-26	COUNTY
W	FARM ROAD 150	Q-14,15	COUNTY	N	FARM ROAD 179	I-22	COUNTY	S	FARM ROAD 213	T,U-26	COUNTY
N	FARM ROAD 151	H,K-18	COUNTY	N	FARM ROAD 181	C-23;F-22	COUNTY	N	FARM ROAD 215	E,J-26	COUNTY
E	FARM ROAD 152	Q-26,29	COUNTY	S	FARM ROAD 181	U,V-22	COUNTY	N	FARM ROAD 217	N-27	COUNTY
W	FARM ROAD 152	Q-2,16	COUNTY	E	FARM ROAD 182	U-19,28	COUNTY	S	FARM ROAD 219	P,V-27	COUNTY
N	FARM ROAD 153	A-18;F-19	COUNTY	E	FARM ROAD 182	U-19	SPRINGFIELD	N	FARM ROAD 221	A-28;O-27	COUNTY
E	FARM ROAD 154	Q-28	COUNTY	W	FARM ROAD 182	U-15	BATTLEFIELD	N	FARM ROAD 221	B,C-27	FAIR GROVE
W	FARM ROAD 154	Q-9,13	COUNTY	W	FARM ROAD 182	U-11,19	COUNTY	S	FARM ROAD 221	O,U-27	COUNTY
N	FARM ROAD 155	G,I-19	COUNTY	W	FARM ROAD 182	U-19	SPRINGFIELD	N	FARM ROAD 223	D,N-27	COUNTY
E	FARM ROAD 156	Q-23,31	COUNTY	N	FARM ROAD 183	C,K-23	COUNTY	N	FARM ROAD 223	J-27	STRAFFORD
W	FARM ROAD 156	Q-12,13	BROOKLINE	S	FARM ROAD 183	V-23	COUNTY	S	FARM ROAD 223	S,V-27	COUNTY
W	FARM ROAD 156	Q-2,15	COUNTY	E	FARM ROAD 184	U-29	COUNTY	N	FARM ROAD 225	B,D-28	COUNTY
N	FARM ROAD 157	E,JA-19	COUNTY	N	FARM ROAD 185	A,N-23	COUNTY	S	FARM ROAD 225	Q-28	COUNTY

N	FARM ROAD 227	G,O-28	COUNTY	W	FLAT WOODS ST	U-30	ROGERSVILLE	E	FOXBOROUGH DR	U-10	REPUBLIC
S	FARM ROAD 227	O,T-29	COUNTY	N	FLATROCK LN	F-25	COUNTY	E	FOXGROVE LN	N-25	COUNTY
N	FARM ROAD 229	D,E-28	COUNTY	N	FLINT HILL LN	G-15	COUNTY	S	FOX RIDGE AVE	V-10	REPUBLIC
S	FARM ROAD 229	T-28	COUNTY	W	FLINT ST	L-11	COUNTY	E	FOX RIDGE TRL	U-10	REPUBLIC
N	FARM ROAD 231	A,M-28	COUNTY	N	FLORENCE AV	N-19	SPRINGFIELD	E	FOXTAIL LN	C-22	COUNTY
N	FARM ROAD 235	B,N-29	COUNTY	S	FLORENCE AV	O,Q-19	SPRINGFIELD	N	FOXTROT AVE	T-31	ROGERSVILLE
N	FARM ROAD 237	L-29	COUNTY	E	FLORIDA ST	M-20,21	SPRINGFIELD	W	FOXTROT CIR	C-26	FAIR GROVE
N	FARM ROAD 237	M-29	COUNTY	W	FLORIDA ST	M-17,18	SPRINGFIELD	W	FOXWOOD LN	T-4	COUNTY
S	FARM ROAD 237	P,V-29	COUNTY	E	FLOWER LN	C-20	COUNTY	S	FRANCIS DR	R-13	BROOKLINE
N	FARM ROAD 239	C,H-29	COUNTY	W	FONDA LN	J-11	WILLARD	N	FRANKLIN AV	JA,K-18	COUNTY
N	FARM ROAD 241	A,L,M-29	COUNTY	W	FOOTHILL LN	G-15	COUNTY	N	FRANKLIN AV	T-11	REPUBLIC
S	FARM ROAD 241	O,V-29	COUNTY	N	FOREST AV	N,O-17	SPRINGFIELD	N	FRANKLIN AV	L,N-18	SPRINGFIELD
N	FARM ROAD 243	I-29;O-30	COUNTY	S	FOREST AV	T,U-17	COUNTY	S	FRANKLIN AV	U,V-18	COUNTY
S	FARM ROAD 243	R,T-30	COUNTY	S	FOREST AV	O,S-17	SPRINGFIELD	S	FRANKLIN AV	Q,S-18	SPRINGFIELD
N	FARM ROAD 245	E,N-30	COUNTY	S	FOREST CT	O-17	SPRINGFIELD	W	FRANKLIN CT	V-18	COUNTY
S	FARM ROAD 245	P,Q-30	COUNTY	N	FOREST GROVE AV	N-28	COUNTY	N	FRANKLIN LN	B-7	COUNTY
N	FARM ROAD 247	C,G-30	COUNTY	N	FOREST HILL LN	I-24	COUNTY	E	FRANKLIN ST	B-5	WALNUT GROVE
S	FARM ROAD 247	U-30	COUNTY	W	FOREST HOLLOW ST	U-31	ROGERSVILLE	S	FRANWOOD PL	T-15	COUNTY
N	FARM ROAD 249	I,L-30	COUNTY	N	FOREST LN	U-8	REPUBLIC	E	FRANZ SIGEL ST	T-11	REPUBLIC
N	FARM ROAD 249	J-30	STRAFFORD	S	FOREST LN	U-8	REPUBLIC	W	FRATELLI LN	K-15	COUNTY
S	FARM ROAD 249	T,V-30	COUNTY	W	FOREST RIDGE RD	T-14	BATTLEFIELD	N	FRAZIER AV	H-2	ASH GROVE
N	FARM ROAD 251	C-30	COUNTY	E	FOREST TRAILS DR	O-24	COUNTY	S	FRAZIER AV	H-2	ASH GROVE
S	FARM ROAD 253	O,U-31	COUNTY	S	FOREST VILLAGE DR	R-16	SPRINGFIELD	E	FREEDOM HILLS LN	U-23	COUNTY
S	FARM ROAD 255	O-32	COUNTY	S	FORESTDALE CT	S-23	COUNTY	E	FREEDOM ST	T-10	REPUBLIC
E	FARM ROAD LN	R-24	COUNTY	S	FORESTDALE ST	S-23	COUNTY	S	FREEMAN LN	V-28	COUNTY
N	FARMER AV	JA-17	COUNTY	S	FORGOTTEN LN	Q-4	COUNTY	N	FREMONT AV	JA,K-20	COUNTY
N	FARMER AV	M,N-17	SPRINGFIELD	S	FORREST CT	S-17	SPRINGFIELD	N	FREMONT AV	K,O-20	SPRINGFIELD
S	FARMER BRANCH AV	V-22	SPRINGFIELD	S	FORREST HEIGHTS AV	Q,R-24	SPRINGFIELD	S	FREMONT AV	U-20	COUNTY
S	FARMER LN	R-10	COUNTY	S	FORREST HEIGHTS AV	P-23;Q-24	COUNTY	S	FREMONT AV	O,U-20	SPRINGFIELD
S	FARMER RD	I-11	COUNTY	E	FORREST RIDGE LN	T-23	COUNTY	S	FRENCH CIR	T-11	COUNTY
S	FARMER RD	H,I-11	WILLARD	N	FORT AV	K,O-18	SPRINGFIELD	N	FRIENDSHIP LN	M-23	COUNTY
S	FARMSTEAD RD	P-24	COUNTY	S	FORT AV	U-18	COUNTY	N	FRISCO AV	M,N-19	SPRINGFIELD
S	FAUST AVE	U-17	COUNTY	S	FORT AV	O,S-18	SPRINGFIELD	W	FRISCO BLVD	V-8	REPUBLIC
W	FAUST CIR	U-17	COUNTY	S	FORT CT	U-18	COUNTY	W	FRISCO CT	T-16	COUNTY
N	FAWN LN	H-15	COUNTY	E	FORT SUMTER CT	V-10	REPUBLIC	S	FRISCO TRAILS RD	T-16	COUNTY
W	FAWN VALLEY LN	U-16	COUNTY	E	FOSSIL ROCK LN	A-21	COUNTY	E	FRITTS LN	Q-21	SPRINGFIELD
N	FAY AV	M-17	SPRINGFIELD	N	FOSSILSARUS LN	E-1	COUNTY	E	FRUITWOOD LN	O-23	SPRINGFIELD
N	FENCHURCH LN	N-23	SPRINGFIELD	N	FOSTER AV	O-14	SPRINGFIELD	N	FULBRIGHT AV	L,N-16	SPRINGFIELD
N	FENDER AV	N-15	SPRINGFIELD	S	FOSTER AV	O-14	SPRINGFIELD	N	FULBRIGHT LN	JA-17	COUNTY
S	FERGUSON AV	U-18	COUNTY	N	FOUNTAIN AV	U-9	REPUBLIC	N	FULLBRIGHT AVE	JA-16	COUNTY
S	FERGUSON AV	O,S-18	SPRINGFIELD	S	FOUNTAIN AV	U,V-9	REPUBLIC	N	FULTON AV	N-19	SPRINGFIELD
E	FERRELL LN	T-28	COUNTY	W	FOUR PAWS LN	O-2	COUNTY	E	FURLOUGH DR	V-10	REPUBLIC
E	FI ANNA LN	V-21	COUNTY	E	FOUR WHEEL LN	N-25	COUNTY				
N	FIELD CREST LN	JA-26	COUNTY	W	FOURTEEN VICTORY LN	T-3	COUNTY				
S	FIELD OAKS LN	T-29	COUNTY	E	FOX BLUFF LN	S-24	COUNTY				
E	FIELDCREST CT	S-12	REPUBLIC	S	FOX CREEK RD	J-12	WILLARD	N	GAGE AV	N,O-19	SPRINGFIELD
N	FIELDSTONE LN	A-29	COUNTY	S	FOX CREEK ST	J-12	WILLARD	N	GALAHAD CT	R-19	SPRINGFIELD
S	FIELDSTONE ST	U-14	BATTLEFIELD	E	FOX GRAPE ST	R-23	COUNTY	S	GALENA AVE	T-31	ROGERSVILLE
W	FIELDSTONE WY	V-16	COUNTY	E	FOX GRAPE ST	R-22,23	SPRINGFIELD	E	GALLOWAY ST	S-21,23	SPRINGFIELD
N	FINCH CT	H-11	WILLARD	S	FOX HOLLOW AV	U-18	COUNTY	E	GANDY LN	C-20	COUNTY
S	FIR CIR	T-11	COUNTY	S	FOX RIVER	J-13	WILLARD	S	GANNON LN	O-26	COUNTY
E	FIRESIDE LN	M-30	COUNTY	E	FOX RUN DR	N-24	COUNTY	E	GARDEN GATE LN	V-21	COUNTY
S	FISK AV	P,Q-14	COUNTY	E	FOX TROT LN	R-27	COUNTY	W	GARDEN LN	T-15	COUNTY
W	FLAGSTONE LN	U-16	COUNTY	S	FOXBORO TRL	U-22	COUNTY	S	GARDEN WAY	V-9	REPUBLIC

- G -

W	GARDENIA DR	U-15	BATTLEFIELD	W	GLENGARY CT	T-17	COUNTY	W	GRANDVIEW ST	K-16	COUNTY
E	GARFIELD ST	M-19	SPRINGFIELD	S	GLENHAVEN AV	U-21	SPRINGFIELD	S	GRANGUS LN	R-27	COUNTY
E	GARLAND CT	U-10	REPUBLIC	N	GLENN AV	N,O-16	SPRINGFIELD	E	GRANITE RD	J-12	WILLARD
E	GARNET DR	T-9	REPUBLIC	S	GLENN AV	R,S,T-16	COUNTY	N	GRANT AV	K,O-18	SPRINGFIELD
N	GARNET LN	G-26	COUNTY	S	GLENN AV	O,S-16	SPRINGFIELD	S	GRANT AV	O,R-18	SPRINGFIELD
N	GARRY ST	L-11	COUNTY	S	GLENRIDGE DR	V-20	COUNTY	E	GRANT ST	H-3	ASH GROVE
N	GARWOOD LN	C-30	COUNTY	E	GLENRIDGE LN	T-23	COUNTY	E	GRANT ST	U-9	REPUBLIC
S	GARY CT	U-19	SPRINGFIELD	N	GLENSTONE AV	J,K-20	COUNTY	S	GRANT ST	U-14	BATTLEFIELD
E	GASCONADE ST	S-22,23	SPRINGFIELD	N	GLENSTONE AV	K,O-20	SPRINGFIELD	S	GRANT ST	I-12	WILLARD
S	GASLIGHT CIR	V-16	COUNTY	S	GLENSTONE AV	O-20;T-22	SPRINGFIELD	W	GRANT ST	U-8	REPUBLIC
W	GASLIGHT CIR	V-16	COUNTY	S	GLENSTONE OUTER RD	S-21	SPRINGFIELD	N	GRAPEVINE RD	N-24	COUNTY
E	GASLIGHT DR	V-19	COUNTY	S	GLENVIEW AV	R-23	SPRINGFIELD	S	GRASS HILL CT	U-14	BATTLEFIELD
W	GASLIGHT DR	V-17,18	COUNTY	W	GLENVIEW ST	R-17	SPRINGFIELD	S	GRASSHILL RD	R-14	COUNTY
E	GASTONBURY PL	Q-24	COUNTY	S	GLENVIEW ST	R-23	SPRINGFIELD	S	GRASSHILL ST	U-14	BATTLEFIELD
E	GASTONBURY ST	Q-23	SPRINGFIELD	N	GLENWOOD AV	T,U-11	REPUBLIC	S	GRAY FOX AV	U-17	COUNTY
N	GATEHOUSE DR	M-25,26	COUNTY	W	GLENWOOD CT	Q-15,16	COUNTY	S	GRAY FOX CT	U-17	COUNTY
N	GATEWOOD LN	I-17	COUNTY	E	GLENWOOD ST	Q-19,22	SPRINGFIELD	W	GRAY ROCK DR	U-18	COUNTY
S	GATLIN CT	S-19	SPRINGFIELD	W	GLENWOOD ST	Q-16,19	SPRINGFIELD	W	GRAY ROCK ST	U-18	COUNTY
S	GAUGE ST	I-11	WILLARD	S	GLENWOOD TER	Q-S-21	SPRINGFIELD	E	GRAYROCK DR	U-19	COUNTY
S	GELVEN AV	P-22	SPRINGFIELD	W	GLORY LN	T-14	COUNTY	W	GRAYROCK DR	U-16,18	COUNTY
N	GEMSTONE LN	F-19	COUNTY	E	GLYNN LN	J-21	COUNTY	E	GRAYROCK PL	U-19	COUNTY
N	GENERAL AVIATION AV	L-14	SPRINGFIELD	S	GODDARD LN	P-4	COUNTY	W	GRAYROCK ST	U-16,17	COUNTY
E	GENERATIONS LN	Q-27	COUNTY	S	GOIN LN	R-8	COUNTY	E	GRAYS LN	L-31	COUNTY
S	GENEVA DR	T-11	COUNTY	S	GOLD FINCH LN	Q-24	COUNTY	S	GRAYSTONE AV	S-20	SPRINGFIELD
S	GENEVIEVE AVE	V-8	REPUBLIC	S	GOLD RD	T-14	BATTLEFIELD	S	GRAYSTONE CT	T-20	SPRINGFIELD
S	GENTRY AV	T-21	SPRINGFIELD	N	GOLDEN AV	K-16	COUNTY	S	GRAYSTONE PL	R-20	SPRINGFIELD
S	GENTRY PL	T-21	SPRINGFIELD	N	GOLDEN AV	M,O-16	SPRINGFIELD	W	GREAT COMMISSION AVE	Q-15	COUNTY
N	GEORGE AV	U-9	REPUBLIC	S	GOLDEN AV	P,R-16	COUNTY	E	GREELEY ST	R-22	SPRINGFIELD
S	GERI AV	S-16	COUNTY	S	GOLDEN AV	O,R-16	SPRINGFIELD	E	GREEN ACRES LN	B-29	COUNTY
E	GERI CT	S-16	COUNTY	E	GOLDEN OAK LN	I-24	COUNTY	S	GREEN AV	P-19	SPRINGFIELD
S	GERMAN IVY ST	T-21	SPRINGFIELD	S	GOLDEN ST	C-26	FAIR GROVE	E	GREEN HAVEN LN	F-26	COUNTY
S	GERONIMO DR	V-19	COUNTY	W	GOLDEN VALLEY TRC	R-16	COUNTY	N	GREEN HILL LN	H-14	COUNTY
S	GIBSON AV	T-20	SPRINGFIELD	S	GOLDSTONE CT	O-24	COUNTY	W	GREEN RIDGE TER	V-15	BATTLEFIELD
S	GIBSON CT	T-20	SPRINGFIELD	N	GOLF LN	H-9	COUNTY	S	GREENBRIAR AV	R,U-21	SPRINGFIELD
W	GILA LN	T-5	COUNTY	E	GOODMAN ST	U-10	REPUBLIC	S	GREENBRIER ST	R-21	SPRINGFIELD
N	GILLESPIE LN	J-30	COUNTY	N	GORDON AV	H-3	ASH GROVE	S	GREENFIELD AV	U-14	BATTLEFIELD
N	GILMORE LN	H-13	COUNTY	N	GRACE AV	L,M-17	SPRINGFIELD	S	GREENFIELD RD	R-14	COUNTY
E	GINGER BID CT	V-9	REPUBLIC	E	GRACE LN	D-26	COUNTY	S	GREENHOUSE LN	R-24	COUNTY
S	GINGER BLUE AV	P-23	SPRINGFIELD	E	GRACE CROSSING LN	R-29	COUNTY	E	GREENLEAF LN	J-25	COUNTY
S	GINGER LN	P-25	COUNTY	E	GRACE ST	V-9	REPUBLIC	W	GREENLEAF ST	S-15,16	COUNTY
N	GLADE AV	N-24	COUNTY	W	GRACE ST	V-8	REPUBLIC	W	GREENRIDGE ST	Q-14	COUNTY
S	GLADIA DR	Q-31	COUNTY	N	GRAMERCY LN	E-25	COUNTY	S	GREENTREE AV	O-23	SPRINGFIELD
N	GLADYS AV	J-19	COUNTY	W	GRANADA ST	V-8	REPUBLIC	S	GREENTREE AV	P-23	SPRINGFIELD
S	GLASCOCK LN	O-26	COUNTY	N	GRAND OAK DR	I-21	COUNTY	W	GREENTREE LN	T-5	COUNTY
S	GLEN ABBEY CT	U-23	COUNTY	N	GRAND PRAIRIE DR	H-11	COUNTY	N	GREENVIEW AV	K-21	SPRINGFIELD
E	GLEN ABBEY DR	U-23	COUNTY	N	GRAND PRAIRIE DR	H-11	WILLARD	N	GREENVIEW PL	K-21	SPRINGFIELD
S	GLEN HAVEN AV	R,U-21	SPRINGFIELD	S	GRAND PRAIRIE DR	I-11	WILLARD	E	GREENVIEW ST	K-21	SPRINGFIELD
S	GLEN HAVEN CT	S-21	SPRINGFIELD	E	GRAND ST	O-19,22	SPRINGFIELD	N	GREENWADE LN	I-11	COUNTY
N	GLEN IAN LN	N-29	COUNTY	W	GRAND ST	O-15	COUNTY	S	GREENWAY DR	R-15	COUNTY
S	GLEN VIEW AV	S-23	SPRINGFIELD	W	GRAND ST	O-15,19	SPRINGFIELD	W	GREENWAY DR	R-15	COUNTY
S	GLENABBEY DR	P-24	COUNTY	S	GRANDE VISTA AV	V-22	SPRINGFIELD	E	GREENWOOD ST	R-19,21	SPRINGFIELD
E	GLENCO ST	M-21	SPRINGFIELD	S	GRANDE VISTA DR	U-22	COUNTY	W	GREENWOOD ST	R-15,16	COUNTY
S	GLENCREST AV	Q-21	SPRINGFIELD	S	GRANDVIEW AV	O-21	SPRINGFIELD	W	GREENWOOD ST	R-16,19	SPRINGFIELD
S	GLENDAL AV	Q,R-21	SPRINGFIELD	E	GRANDVIEW RD	K-21,22	SPRINGFIELD	E	GRETNA ST	R-20,21	SPRINGFIELD

S GREYSTONE CTS-20 SPRINGFIELD
W GRIMES ST O-15 SPRINGFIELD
W GRIMWOOD LN..... L-12 COUNTY
N GRINDSTONE AVE M-25 COUNTY
W GROTON ST M-15 SPRINGFIELD
S GROVE RDC-27 FAIR GROVE
N GUGEL LNK-15 COUNTY
E GUINEVERE STR-19,20 SPRINGFIELD
S GULF STB-5 WALNUT GROVE
S GUNNER LN.....V-27 COUNTY

- H -

E HABERSHAM STV-10 REPUBLIC
N HACKBERRY LN A,B-26 COUNTY
E HACKBERRY ST O-25 COUNTY
E HADLEY ST V-9 REPUBLIC
E HAILE STR-12 BROOKLINE
E HALEY ST T-10 REPUBLIC
S HALL AVS-22 SPRINGFIELD
E HAMILTON J-13 WILLARD
E HAMILTON ST T-10 REPUBLIC
N HAMILTON STT-10 REPUBLIC
W HAMILTON STN-18 SPRINGFIELD
N HAMPTON AV T,U-9 REPUBLIC
N HAMPTON AV M,O-19 SPRINGFIELD
S HAMPTON AV U,V-19 COUNTY
S HAMPTON AV U,V-9 REPUBLIC
S HAMPTON AV O,U-19 SPRINGFIELD
E HAMPTON CIRU-19 COUNTY
N HANCOCK AV M-17 SPRINGFIELD
E HANKINS RD Q-11 REPUBLIC
W HANOVER DRS-16,17 COUNTY
W HANOVER DRS-17 SPRINGFIELD
W HANOVER ST S-15 COUNTY
E HANOVER STS-20 SPRINGFIELD
W HAPPY TRAIL LN I-15 COUNTY
S HAPPY VALLEY LN V-14 COUNTY
N HARDWOOD LN A-30 COUNTY
E HARDY ST V-9 REPUBLIC
N HARLEY AV T-10 REPUBLIC
N HARLEY LN A-11 COUNTY
E HARMAN ST A-4,5 WALNUT GROVE
W HARMAN ST A-4 COUNTY
W HARMAN ST A-4 WALNUT GROVE
N HARMON AV U-10 REPUBLIC
S HARMONY AV U-26 COUNTY
E HARMONY LN G-26 COUNTY
N HARPER AV O-15 SPRINGFIELD
S HARPER AV O-15 SPRINGFIELD
N HARPER STU-31 ROGERSVILLE
N HARPER RIDGE DR..... T-9 REPUBLIC
N HARRINGTON DR.....U-11 REPUBLIC
W HARRISON ST.....O-13 COUNTY

E HARRISON STU-9,10 REPUBLIC
E HARRISON ST O-19,21 SPRINGFIELD
W HARRISON STU-8 REPUBLIC
W HARRISON ST O-14,18 SPRINGFIELD
E HART STP-20 SPRINGFIELD
S HARTLEY AV V-22 SPRINGFIELD
S HARVARD AV S-20,T-21 SPRINGFIELD
S HARVARD CT T-21 SPRINGFIELD
S HARVEST LNR-14 COUNTY
N HARVEY LN I-23 COUNTY
N HASELTINE RD.....N-13 SPRINGFIELD
S HASELTINE RDR-13 SPRINGFIELD
N HAVEN STJA-12 COUNTY
E HAVEN TERRK-19 SPRINGFIELD
W HAVEN TERRK-19 SPRINGFIELD
E HAWK HILL LNK-26 COUNTY
N HAWK LNN-12 COUNTY
E HAWKINS STR-22 SPRINGFIELD
N HAWTHORN AVE..... T-31 ROGERSVILLE
W HAWTHORN CT L-12 COUNTY
S HAWTHORNE DRU-22 COUNTY
E HAWTHORNE HILL LNR-23 COUNTY
N HAWTHORNE PLS-12 REPUBLIC
E HAYDEN CTV-20 COUNTY
N HAYDEN AVE O-18 SPRINGFIELD
N HAYES AVM-21 SPRINGFIELD
S HAYES CT O-21 SPRINGFIELD
W HAYFIELD LN T-2 COUNTY
S HAYNES AVV-21 SPRINGFIELD
S HAZEL AVU-19 COUNTY
S HAZEL DRU-19 SPRINGFIELD
S HAZELNUT AVP-14 COUNTY
S HAZELNUT AV O-14 SPRINGFIELD
E HEADLEY STJA-19,20 COUNTY
N HEALEY LNH-17 COUNTY
N HEARTHSTONE LN M-30 COUNTY
N HEARTLAND AVN-16 SPRINGFIELD
S HEATHER CTR-21 SPRINGFIELD
N HEDGE ROW LNE-10 COUNTY
W HEDGE TREE LN Q-8 COUNTY
E HEDGEROW DRN-24 COUNTY
W HEIDI CIR T-10 COUNTY
W HELEN STN-14,15 SPRINGFIELD
N HEMLOCK AVN-15 SPRINGFIELD
S HEMLOCK AV T-15 BATTLEFIELD
S HEMLOCK AVS,T-15 COUNTY
S HEMLOCK AV O-15 SPRINGFIELD
S HENRY STV-9 REPUBLIC
E HERBERT LN J-12 COUNTY
E HERBERT LN J-12 WILLARD
N HERITAGE AVEK-19 SPRINGFIELD
W HERITAGE CTB-26 FAIR GROVE
N HERITAGE DR.....K-19 SPRINGFIELD
E HERITAGE STT-11 REPUBLIC

S HERITAGE STU-15 BATTLEFIELD
S HERITAGE STC-26 FAIR GROVE
W HESTLAND STK-16 COUNTY
N HI LO LNF-25 COUNTY
W HIALEAH ST M-15 SPRINGFIELD
S HICKORY AV O-23 SPRINGFIELD
E HICKORY BARREN LNF-22 COUNTY
S HICKORY DR O-24 COUNTY
N HICKORY HILLS BLVD O-23 SPRINGFIELD
S HICKORY HILLS BLVD O-23 SPRINGFIELD
W HICKORY HILLS STU-31 ROGERSVILLE
W HICKORY LNN-10;V-9 COUNTY
E HICKORY STC-26 FAIR GROVE
W HICKORY ST J-28 STRAFFORD
S HICKORY TERR O-24 COUNTY
S HICKORY TRACE..... O-24 COUNTY
W HIDDEN ACRES LND-18 COUNTY
N HIDDEN LAKE LNG-22 COUNTY
S HIDDEN LNU-4 COUNTY
E HIDDEN OAK CTM-24 COUNTY
E HIDDEN OAK STM-24 COUNTY
E HIDDEN OAK PLM-24 COUNTY
S HIDDEN TREE LNT-14 COUNTY
W HIDDEN VALLEY LNA-16,17 COUNTY
S HIDEAWAY LNS-25 COUNTY
S HIGH AVH-3 ASH GROVE
S HIGH COUNTRY LN.....S-6 COUNTY
E HIGH RIDGE CIR..... T-10 REPUBLIC
E HIGH RIDGE DR.....N-23 COUNTY
E HIGH STM-19,21 SPRINGFIELD
E HIGH STA-5 WALNUT GROVE
W HIGH STM-16,19 SPRINGFIELD
S HIGHLAND CORNER LNV-24 COUNTY
W HIGHLAND PLS-16 COUNTY
S HIGHLAND SPRINGS BLVDU-23 COUNTY
W HIGHLAND STS-16 COUNTY
W HIGHLAND STS-17,18 SPRINGFIELD
W HIGHPOINT CIRU-18 COUNTY
S HIGHPOINT DRD-26 FAIR GROVE
E HIGHPOINT STU-19,20 COUNTY
W HIGHPOINT STU-16,18 COUNTY
S HILL FARM LN O-2 COUNTY
N HILL HAVEN LNH-9 COUNTY
E HILL STK-19 SPRINGFIELD
E HILL STI-12 WILLARD
W HILL STK-17 SPRINGFIELD
W HILL STK-16 COUNTY
E HILL VALLEY LND-20 COUNTY
N HILLCREST AV M,O-16 SPRINGFIELD
S HILLCREST AV R,T-16 COUNTY
S HILLCREST AVO,S-16 SPRINGFIELD
W HILLCREST CIRS-16 COUNTY
S HILLCREST STS-16 COUNTY
W HILLCREST STJA-28 STRAFFORD

S	HILLSBORO AV	Q,R-22	SPRINGFIELD	N	HORSE CREEK LN	I-13	COUNTY	S	INGLENOOK CT	P-24	COUNTY
S	HILLSDALE AV	S-15	COUNTY	S	HORSE HAVEN LN	S-27	COUNTY	E	INGLEWOOD CT	Q,R-22	SPRINGFIELD
N	HILLSIDE AV	T-9	REPUBLIC	E	HORSEPLAY LN	H-28	COUNTY	S	INGLEWOOD RD	Q,R-22	SPRINGFIELD
E	HILLSIDE CIR	Q-22	SPRINGFIELD	S	HORSESHOE AV	S-21	SPRINGFIELD	W	INGLEWOOD ST	U-17	COUNTY
W	HILLSIDE DR	T-15	BATTLEFIELD	S	HOUSTON CT	V-10	REPUBLIC	N	INGRAM AVE	L-24	SPRINGFIELD
S	HILLSIDE DR	Q-26	COUNTY	W	HOVEY ST	N-15,18	SPRINGFIELD	N	INGRAM MILL AVE	Q-22	SPRINGFIELD
S	HILLSIDE DR	Q-22	SPRINGFIELD	N	HOWARD AV	K,M-19	SPRINGFIELD	S	INGRAM MILL AVE	O,Q-22;R-23	SPRINGFIELD
S	HILLTOP DR	U,V-16	COUNTY	S	HOWARD ST	I-11	WILLARD	N	INGRAM MILL RD	K-22	COUNTY
E	HILLTOP HAVEN LN	G-26	COUNTY	N	HOWELL LN	N-25	COUNTY	N	INGRAM MILL RD	K-22	SPRINGFIELD
N	HILLTOP LN	C-2	COUNTY	E	HUCKLE CIR	O-23	SPRINGFIELD	S	INGRAM MILL RD	P,Q-22	SPRINGFIELD
E	HILLTOP PL	O-23	SPRINGFIELD	W	HUCKLEBERRY ST	O-14	SPRINGFIELD	N	INMAN LN	L-11	COUNTY
E	HILLTOP RD	Q-31	COUNTY	S	HUDSON AVE	U-8	REPUBLIC	E	INMAN ST	S-21,22	SPRINGFIELD
E	HILLVIEW LN	M-24	COUNTY	N	HUFFMAN AV	J-28	STRAFFORD	S	INNOVATION AVE	V-22	SPRINGFIELD
N	HILTON AV	M,O-16	SPRINGFIELD	E	HUGHES RD	J-11,13	WILLARD	E	INTEC LN	K-22	COUNTY
S	HILTON AV	Q,R-16	COUNTY	W	HUGHES RD	J-11	WILLARD	S	INTERLAKEN CIR	T-10	COUNTY
S	HILTON AV	O-16	SPRINGFIELD	E	HUIE LN	I-19	COUNTY	E	INTERSTATE HIGHWAY 44	K-23;J-30	COUNTY
S	HILTON CT	R-16	COUNTY	S	HULSTON AV	V-8	REPUBLIC	E	INTERSTATE HIGHWAY 44	L-19,25	SPRINGFIELD
E	HINES ST	T-10;B-26	COUNTY	W	HUMMER DR	P-14	COUNTY	E	INTERSTATE HIGHWAY 44	J-28,29	STRAFFORD
E	HINES ST	B-26	FAIR GROVE	N	HUMMINGBIRD LN	F-22	COUNTY	W	INTERSTATE HIGHWAY 44	P-2;L-16	COUNTY
E	HINES ST	T-9,10	REPUBLIC	S	HUNT RD	I,J-12	WILLARD	W	INTERSTATE HIGHWAY 44	L-15,19	SPRINGFIELD
W	HINES ST	T-8	REPUBLIC	E	HUNTER LN	V-22	COUNTY	W	INTERSTATE HIGHWAY 44	JA-28	STRAFFORD
N	HITCHCOCK LN	L-9	COUNTY	S	HUNTER RIDGE LN	V-23	COUNTY	E	INVERNESS CT	U-23	COUNTY
N	HOFFMAN AV	K,M-17	SPRINGFIELD	W	HUNTERS MOON LN	P-10	COUNTY	S	IPC LN	P-31	COUNTY
E	HOKE DR	S-22,23	SPRINGFIELD	S	HUNTERS TRL	V-16	COUNTY	S	IRENE CT	R-23	COUNTY
W	HOKE DR	S-16	COUNTY	N	HUNTINGTON AVE	JA-19	COUNTY	S	IRIS LN	V-15	BATTLEFIELD
N	HOLDEN LN	H-6	COUNTY	S	HUNTINGTON AV	Q-24	COUNTY	E	IRIS MEADOW LN	Q,R-27	COUNTY
S	HOLIDAY AV	S,T-16	COUNTY	E	HUNTINGTON ST	V-21	COUNTY	S	IRISH IVY AV	T-21	SPRINGFIELD
S	HOLIDAY DR	T-16	COUNTY	E	HURON ST	S-22	SPRINGFIELD	N	IRON GRAIN LN	Q-11,12	REPUBLIC
E	HOLIDAY ST	T-20,21	SPRINGFIELD	W	HURTT LN	A-2	COUNTY	E	IRONBRIDGE CIR N	T-19	SPRINGFIELD
S	HOLLAND AV	T,U,V-19	COUNTY	E	HUTCHESON AVE	O-23	SPRINGFIELD	E	IRONBRIDGE CIR S	T-19	SPRINGFIELD
S	HOLLAND AV	O,Q,U-19	SPRINGFIELD	N	HUTCHINSON AV	N-16	SPRINGFIELD	N	IRONWOOD LN	E-19	COUNTY
N	HOLLOW HILL LN	I-30	COUNTY	S	HUTCHINSON AVE	U-14	BATTLEFIELD	E	IROQUOIS ST	S-22	SPRINGFIELD
S	HOLLOWAY CT	O-14	SPRINGFIELD	S	HUTCHINSON CT	T,U-14	BATTLEFIELD	N	IRVING AV	M,N-18	SPRINGFIELD
E	HOLLY CIR	R-21	SPRINGFIELD					S	IVEY LN	U-14	BATTLEFIELD
W	HOLLY CIR	H-11	WILLARD					S	IVY CIR	O-16	SPRINGFIELD
W	HOLLY RIDGE RD	H-11	WILLARD					N	IVY LN	J-29	STRAFFORD
W	HOLLY ST	U-7	REPUBLIC					E	IZMAIL LN	F-22	COUNTY
N	HOLT AV	M-17	SPRINGFIELD								
N	HOMEWOOD AV	L,O-16	SPRINGFIELD	S	IAN RD	T-16	COUNTY				
S	HOMEWOOD AV	S-16	COUNTY	S	ICICLE LN	P-15	COUNTY				
S	HOMEWOOD AV	O,S-16	SPRINGFIELD	N	IDLE ACRES LN	G-19	COUNTY				
S	HOMEWOOD ST	S-16	COUNTY	S	ILDEREEN CT	P-18	SPRINGFIELD				
N	HONEYDEW LN	B,C-21	COUNTY	W	ILDEREEN CT	P-18	SPRINGFIELD	S	JA ROSE LN	V-18	COUNTY
S	HONEYSUCKLE LN	U,V-15	BATTLEFIELD	W	ILDEREEN ST	P-15	COUNTY	N	JAC ST	T-10	REPUBLIC
N	HONEYSUCKLE WY	L-12	COUNTY	W	ILDEREEN ST	P-18	SPRINGFIELD	W	JACARANDA AV	J-11	WILLARD
W	HOODY HALL LN	C-18	COUNTY	S	ILLINOIS AV	V-8	COUNTY	S	JACKSON AV	T-20	SPRINGFIELD
N	HOOKS LN	G-19	COUNTY	S	ILLINOIS AV	V-8	REPUBLIC	S	JACKSON CIR	T-20	SPRINGFIELD
S	HOOPER AV	S-22	SPRINGFIELD	E	IMPALA CT	R-22	SPRINGFIELD	E	JACKSON ST	I-11,12	WILLARD
E	HOOPER LN	V-27	COUNTY	E	IMPERIAL CIR	R-22	SPRINGFIELD	S	JACKSON ST	U-8	REPUBLIC
S	HOOT OWL LN	V-23	COUNTY	N	INDEPENDENCE CIR	H-4	ASH GROVE	W	JACKSON ST	H-10,11	COUNTY
W	HOOVER LN	N-9	COUNTY	W	INDEPENDENCE DR	O-11,12	COUNTY	W	JACKSON ST	U-31	ROGERSVILLE
N	HOPE HILL LN	B-23	COUNTY	W	INDEPENDENCE DR	U-31	ROGERSVILLE	W	JACKSON ST	H-10;I-11	WILLARD
N	HOPE RD	JA-17	COUNTY	E	INDEPENDENCE ST	T-10	REPUBLIC	E	JACQUELINE ST	T-20,21	SPRINGFIELD
E	HORNING DR	O-22	SPRINGFIELD	E	INDEPENDENCE ST	S-20,22	SPRINGFIELD	S	JAMES AV	T,U-16	COUNTY
				E	INDUSTRIAL DR	N-22	SPRINGFIELD	E	JAMES DR	J-29	STRAFFORD
				W	INDUSTRIAL DR	H-2	ASH GROVE	E	JAMES RIVER FRWY	S-19;T-22	SPRINGFIELD

- I -

- J -

W	JAMES RIVER FRWY	R-13;S-16	COUNTY	W	JON LN	D-16	COUNTY	W	KAY POINTE PL	O-15	SPRINGFIELD
W	JAMES RIVER FRWY	S-17;T-18	SPRINGFIELD	N	JONATHAN AV	N,O-15	SPRINGFIELD	E	KAY ST	T-9	REPUBLIC
S	JAMES RIVER LN	V-17	COUNTY	S	JONATHAN AV	O,T-15	COUNTY	N	KAYLOR RD	N-13	SPRINGFIELD
S	JAMESTOWN BLVD	U-31	ROGERSVILLE	S	JONATHAN AV	O-15	SPRINGFIELD	E	KEARNEY ST	L-23,24	COUNTY
E	JAMESTOWN CT	T-11	REPUBLIC	S	JONATHAN CIR	O-15	SPRINGFIELD	E	KEARNEY ST	L-19,24	SPRINGFIELD
E	JAMESTOWN ST	T-11	REPUBLIC	S	JONATHAN CT	R-15	COUNTY	W	KEARNEY ST	L-14,19	SPRINGFIELD
S	JAMESTON RD	P-25	COUNTY	N	JONES AV	N-19	SPRINGFIELD	E	KEENEY LN	D-27	COUNTY
E	JAMIE LN	G-28	COUNTY	S	JONES MILL LN	P-23	COUNTY	W	KELLEN LN	B-26	FAIR GROVE
S	JANET LN	U-23	COUNTY	S	JONES SPRING LN	P-23	COUNTY	N	KELLEN ST	B-26	FAIR GROVE
E	JARED ST	V-9	REPUBLIC	W	JORDAN ST	O-15	SPRINGFIELD	N	KELLETT AV	K,M-19	SPRINGFIELD
E	JASMINE CT	U-10	REPUBLIC	N	JORDYN LYNN LN	H-9	COUNTY	E	KELLIS CT	M-23	COUNTY
N	JASMINE DR	U-10	REPUBLIC	N	JOSEPH AV	M-25	COUNTY	S	KELLY AV	T-20	SPRINGFIELD
W	JAY BEE LN	O-7	COUNTY	W	JOSH ST	O-13	COUNTY	E	KELLY SPRING LN	U-25	COUNTY
N	JAY ST	K-7	COUNTY	S	JOSHUA LN	V-9	REPUBLIC	E	KEMMLING LN	U-22	COUNTY
N	JAYBIRD LN	JA-11	COUNTY	W	JOSIE WAY	T-17	COUNTY	N	KEN AV	O-22	SPRINGFIELD
S	JAYLIN AVE	P-14	COUNTY	S	JOSSELIN PL	R-21	SPRINGFIELD	S	KEN AV	O-22	SPRINGFIELD
E	JAZZ LN	JA-24	COUNTY	N	JOZLYNN AVE	T-11	REPUBLIC	W	KENDALL ST	U-15	BATTLEFIELD
N	JB LN	M-11	COUNTY	W	JUAN TABO LN	U-8	REPUBLIC	N	KENNA CT	JA-20	COUNTY
E	JEAN ST	L-19,22	SPRINGFIELD	N	JULIE DR	U-10	REPUBLIC	E	KENNEDY ST	J-29	STRAFFORD
E	JEAN ST	A-4,5	WALNUT GROVE	N	JULIE DR	U-10	REPUBLIC	N	KENNEDY ST	A-4	WALNUT GROVE
W	JEAN ST	L-16,18	SPRINGFIELD	W	JUNCTION ST	N-14,15	COUNTY	S	KENNEDY ST	B-4	WALNUT GROVE
E	JEB ST	J-11,12	WILLARD	W	JUNCTION ST	N-15	SPRINGFIELD	W	KENNEDY ST	J-28	STRAFFORD
N	JEFFERSON AV	M,O-19	SPRINGFIELD	S	JUNIPER AV	R,T-22	SPRINGFIELD	E	KENSINGTON CT	N-23	SPRINGFIELD
S	JEFFERSON AV	T-19	COUNTY	W	JUNO ST	O-14,15	SPRINGFIELD	E	KENSINGTON DR	N-23	SPRINGFIELD
S	JEFFERSON AV	O,U-19	SPRINGFIELD	N	JUSTICE AV	T-10	REPUBLIC	E	KENSINGTON ST	Q-23	SPRINGFIELD
W	JEFFERSON CT	T-31	ROGERSVILLE					E	KENSINGTON ST	Q-23,24	COUNTY
W	JEFFERSON ST	T-31	ROGERSVILLE					N	KENTBROOK CT	M-24	COUNTY
N	JEFFERSON ST	A-4	WALNUT GROVE					E	KENTBROOK DR	M-24	COUNTY
S	JEFFERSON ST	JA-29	STRAFFORD	S	KADENA WAY	U-31	ROGERSVILLE	N	KENTWOOD AV	K,O-20	SPRINGFIELD
S	JEFFERSON ST	B-4	WALNUT GROVE	E	KAHLER CT	T-21	SPRINGFIELD	S	KENTWOOD AV	O,S-20	SPRINGFIELD
S	JEFFERSON ST	I-11	WILLARD	E	KANATA CT	N-24	COUNTY	N	KENTWOOD CT	U-11	REPUBLIC
W	JEREMY CT	R-18	SPRINGFIELD	S	KANSAS AVE	V-8	REPUBLIC	E	KENTWOOD ST	U-9,10,11	REPUBLIC
E	JESSE LN	D-25	COUNTY	N	KANSAS AV	K-18;M-17	SPRINGFIELD	E	KENWOOD DR	M-24	COUNTY
S	JESTER AV	O-13	COUNTY	S	KANSAS AV	O,T-17	SPRINGFIELD	N	KENZIE LN	B-11	COUNTY
N	JESTER AV	U-11	REPUBLIC	S	KANSAS CT	S-17	SPRINGFIELD	E	KERN LN	I-30	COUNTY
S	JEWELL AV	T-17	COUNTY	N	KANSAS EXPY	K,O-17	SPRINGFIELD	N	KERR AV	T-11	REPUBLIC
S	JEWELL CT	S-17	SPRINGFIELD	S	KANSAS EXPY	O,S-17	SPRINGFIELD	E	KERR ST	L-19,23	SPRINGFIELD
E	JEWELL ST	V-9	REPUBLIC	S	KANSAS ST	U-7	COUNTY	W	KERR ST	L-17	COUNTY
E	JEWELL ST	S-20,22	SPRINGFIELD	S	KANSAS ST	U-7	REPUBLIC	W	KERR ST	L-18	SPRINGFIELD
W	JEWELL ST	V-8	REPUBLIC	W	KAREN DR	T-16	COUNTY	S	KEYSTONE AV	S-16	COUNTY
E	JEWETT PL	S-19	SPRINGFIELD	S	KARLA AV	P-22	SPRINGFIELD	E	KEYSTONE DR	U-11	REPUBLIC
E	JEWETT ST	S-19	SPRINGFIELD	S	KARLA CT	P-22	SPRINGFIELD	N	KEYSTONE LN	E-24	COUNTY
S	JIMMIES AV	JA-28	STRAFFORD	W	KATELLA CT	S-16	COUNTY	N	KICKAPOO AV	O-20	SPRINGFIELD
E	JODY CIR	U-10	REPUBLIC	W	KATELLA CT	S-18	SPRINGFIELD	S	KICKAPOO AV	U-20	COUNTY
E	JOEL DR	V-31	COUNTY	W	KATELLA LN	S-16,17	COUNTY	S	KICKAPOO AV	O,U-20	SPRINGFIELD
S	JOHN AV	O,P-22	SPRINGFIELD	W	KATELLA ST	S-17,18	SPRINGFIELD	W	KILDEE LN	T-16	COUNTY
W	JOHN DEERE LN	C-17	COUNTY	W	KATELYN ST	L-17	SPRINGFIELD	E	KIMBERLY LN	N-23	SPRINGFIELD
E	JOHN F KENNEDY DR	J-11	WILLARD	E	KATHLEEN DR	L-19	SPRINGFIELD	W	KIMBERLY ST	V-8	REPUBLIC
S	JOHN F KENNEDY DR	I,J-11	WILLARD	W	KATHRYN CT	O-14	SPRINGFIELD	N	KIMBROUGH AV	O-19	SPRINGFIELD
N	JOHN Q HAMMONS PKWY	O-19	SPRINGFIELD	E	KATHRYN DR	U-10	REPUBLIC	S	KIMBROUGH AV	T,U-19	COUNTY
S	JOHN Q HAMMONS PKWY	O-19	SPRINGFIELD	E	KATIE DR	J-19	COUNTY	S	KIMBROUGH AV	O,T-19	SPRINGFIELD
N	JOHNSON ST	A-4	WALNUT GROVE	N	KATRINA AV	J-19	COUNTY	S	KIMBROUGH CT	R-19	SPRINGFIELD
N	JOHNSTON AV	L,N-18	SPRINGFIELD	S	KAUFFMAN RD	R-15	COUNTY	E	KIME ST	H-11,12	WILLARD
W	JOHNSTOWN DR	U-31	ROGERSVILLE	W	KAY POINTE BLVD	O-15	SPRINGFIELD	E	KING DR	I-11	WILLARD

- K -

N	KING ST	H-11	WILLARD	W	LA SIESTA PL	O-15	SPRINGFIELD	S	LANDON CT	T-17	SPRINGFIELD
S	KINGS AV	U,V-19	COUNTY	W	LA SIESTA ST	O-14	SPRINGFIELD	N	LANDS END RD	N-24	COUNTY
S	KINGS AV	O,T-19	SPRINGFIELD	W	LA VETA LN	H-17	COUNTY	E	LANGSTON ST	O-21	SPRINGFIELD
S	KINGS CT	R-19	SPRINGFIELD	N	LA VISTA CT	JA-18	COUNTY	N	LANGSTON ST	H-11	WILLARD
W	KINGS LN	R-9	COUNTY	N	LABRADOR AVE	T-10	REPUBLIC	E	LANGTRY LN	G-25	COUNTY
W	KINGS ST	P-11	REPUBLIC	E	LACUNA ST	S-22	SPRINGFIELD	N	LANIER LN	J-21	COUNTY
E	KINGSBURY ST	P-23,24	COUNTY	N	LADERA DR	U-8	REPUBLIC	E	LAPIS ST	T-9	REPUBLIC
E	KINGSBURY ST	P-19,23	SPRINGFIELD	E	LADUE ST	V-23	SPRINGFIELD	E	LARIAT LN	Q-27	COUNTY
W	KINGSBURY ST	P-14,15	COUNTY	E	LAFAYETTE CT	T-20	SPRINGFIELD	S	LARISSA DR	D-26	FAIR GROVE
W	KINGSBURY ST	P-19	SPRINGFIELD	E	LAFAYETTE ST	T-19	COUNTY	W	LARK SPUR LN	T-8	COUNTY
E	KINGSLEY ST	S-19,22	SPRINGFIELD	E	LAFAYETTE ST	T-20	SPRINGFIELD	E	LARK ST	T-20,22	SPRINGFIELD
W	KINGSLEY ST	S-15	COUNTY	N	LAFAYETTE ST	U-8	REPUBLIC	W	LARK ST	T-15,16	COUNTY
W	KINGSLEY ST	S-16,18	SPRINGFIELD	S	LAFONTAINE AV	T,U-17	COUNTY	W	LARK ST	T-18	SPRINGFIELD
S	KINGSTON RD	U-21	COUNTY	S	LAHA LN	P-7	COUNTY	E	LARKWOOD	M-24	COUNTY
W	KINGSWAY DR	T-18	COUNTY	W	LAKE DR	T-10,11	COUNTY	W	LAROSA LN	O-7	COUNTY
E	KINGSWOOD DR	U-23	COUNTY	N	LAKE EDGE DR	M-24	COUNTY	W	LASALLE ST	S-16	COUNTY
E	KINGWOOD CT	Q-24	COUNTY	E	LAKE JAMES RD	O-28	COUNTY	E	LATOKA CT	Q-24	COUNTY
N	KINZIE AV	K-16	COUNTY	S	LAKE RIDGE AV	U-20	SPRINGFIELD	E	LATOKA CT	Q-19,22	SPRINGFIELD
S	KIOWA CT	JA-29	STRAFFORD	S	LAKE SHORE DR	V-16	COUNTY	E	LATOKA ST	Q-23,24	COUNTY
W	KIOWA LN	V-8	REPUBLIC	S	LAKE SHORE DR	Q-17	SPRINGFIELD	W	LATOKA ST	Q-14,16	COUNTY
N	KIRBY LN	E-28	COUNTY	W	LAKE SIDE LN	Q-9	COUNTY	W	LATOKA ST	Q-16,17	SPRINGFIELD
W	KIRK ST	M-16	SPRINGFIELD	E	LAKE SPRINGFIELD PARK RD	U-21	SPRINGFIELD	W	LAURA LN	A-17	COUNTY
E	KIRKWOOD ST	Q-21,23	SPRINGFIELD	W	LAKE VISTA LN	Q-9	COUNTY	N	LAUREL AV	K-16	COUNTY
S	KISSICK AV	U-20;V-21	COUNTY	E	LAKE WOODS LN	O-32	COUNTY	S	LAUREL AV	Q,R-16	COUNTY
S	KISSICK AV	U-20;V-21	SPRINGFIELD	N	LAKECREST DR	H-18	COUNTY	S	LAUREL AV	O-16	SPRINGFIELD
S	KISSIMMEE AVE	R-22	SPRINGFIELD	W	LAKEFRONT CT	V-16	COUNTY	W	LAUREL CIR	Q-16	COUNTY
W	KIVA CT	P-14	COUNTY	S	LAKEHILL AV	T-22	SPRINGFIELD	S	LAUREL LN	R-16	COUNTY
N	KLEIER LN	JA-11	COUNTY	N	LAKELAND DR	H-28	COUNTY	E	LAUREN LN	Q-28	COUNTY
E	KNIGHT ST	I-11	WILLARD	E	LAKEPOINT CT	V-20	COUNTY	E	LAVERNE TER	I-20	COUNTY
W	KNIGHT ST	I-11	WILLARD	S	LAKEPOINT DR	V-20	COUNTY	W	LAZY HORSE LN	V-4	COUNTY
S	KNIGHTS CT	R-19	SPRINGFIELD	S	LAKESIDE AV	R-22	SPRINGFIELD	S	LAZY MEADOW LN	P-7	COUNTY
E	KNOB HILL ST	U-20	COUNTY	S	LAKESIDE DR	O-28	COUNTY	N	LE COMPTE RD	L-23	SPRINGFIELD
W	KNOB HILL ST	U-16	COUNTY	S	LAKESIDE DR	V-8	REPUBLIC	S	LE SENTIER LN	V-29	COUNTY
E	KNOLL LN	V-30	COUNTY	S	LAKEVIEW CIR	Q-31	COUNTY	W	LEAH ST	U-17	COUNTY
E	KNOLLWOOD DR	V-23	SPRINGFIELD	E	LAKEVIEW CT	U-23	COUNTY	S	LEANING TREE LN	P-24	COUNTY
S	KNOWIT ALL LN	R-31	COUNTY	E	LAKEVIEW DR	B-5	WALNUT GROVE	S	LEAWOOD AV	R,S,T-16	COUNTY
W	KNOWLEDGE ST	U-31	ROGERSVILLE	S	LAKEVIEW DR	O-28	COUNTY	S	LEAWOOD CT	S-16	COUNTY
N	KOSSEN LN	K-23	COUNTY	E	LAKEVIEW LN	H-19	COUNTY	E	LEBURN ST	K-24	COUNTY
N	KRASSER LN	I-21	COUNTY	E	LAKEVIEW PL	H-28	COUNTY	N	LEDGE ROCK LN	F-6	COUNTY
S	KRISI CT	T-15	COUNTY	E	LAKEVIEW TER	U-19	COUNTY	S	LEDGESTONE AV	P-15	COUNTY
S	KRISTOPHER AV	V-8	REPUBLIC	N	LAKewood DR	I-20	COUNTY	W	LEDGESTONE DR	V-31	ROGERSVILLE
S	KRYSTAL LN	JA-27	STRAFFORD	E	LAKewood PL	T-19	COUNTY	E	LEE ST	U-9,11	REPUBLIC
N	KYLE AV	U-10	REPUBLIC	E	LAKewood PL	T-21	SPRINGFIELD	W	LEE ST	M-17,18	SPRINGFIELD
S	KYLE AV	U-10	REPUBLIC	E	LAKewood ST	T-19	COUNTY	N	LEGACY CT	JA-17	COUNTY
N	KYLEE CT	T-31	ROGERSVILLE	E	LAKewood ST	T-19,21	SPRINGFIELD	W	LEGACY LN	R-4	COUNTY
				W	LAKewood ST	T-19	COUNTY	E	LEGEND ST	T-11	REPUBLIC
				W	LAKewood ST	T-18,19	SPRINGFIELD	S	LEIGH LN	S-26	COUNTY
				E	LAMONTA DR	Q-22	SPRINGFIELD	W	LEISA ST	R-15	COUNTY
				E	LAMONTA ST	Q-24	COUNTY	E	LELIA LN	H-20	COUNTY
W	LA CASA ST	O-14,15	SPRINGFIELD	S	LANCASTER AV	P,Q-18	SPRINGFIELD	E	LEMON TREE CT	O-24	COUNTY
W	LA CASITA LN	E-17	COUNTY	S	LANCASTER CT	Q-18	SPRINGFIELD	N	LENNOX CT	N-24	COUNTY
N	LA FONTAINE AV	M,N-17	SPRINGFIELD	S	LANCASTER WAY	M-24	COUNTY	W	LENNOX DR	U-17	COUNTY
S	LA FONTAINE AV	O,T-17	SPRINGFIELD	S	LANCELOT CT	R-19	SPRINGFIELD	S	LEO BOONE LN	S-5	COUNTY
E	LA SALLE ST	S-19	SPRINGFIELD	S	LANDEN AV	V-8	REPUBLIC	N	LEONARDO DA VINCI LN	JA-11	COUNTY
W	LA SALLE ST	S-17,18	SPRINGFIELD								

- L -

S	LEROY AV	T,U-17	COUNTY	W	LINWOOD ST	P-18	SPRINGFIELD	S	LOOKOUT RIDGE DR	V-23	SPRINGFIELD
S	LEROY CT	S-17	SPRINGFIELD	E	LINWOOD TER	P-19,23	SPRINGFIELD	E	LOREN CT	P-23	SPRINGFIELD
N	LESTER JONES AV	K,L-13	SPRINGFIELD	S	LIPSCOMB AV	S-17	SPRINGFIELD	E	LOREN ST	U-11	REPUBLIC
S	LESTER RD	O-13	COUNTY	S	LIPSCOMB DR	V-8	REPUBLIC	E	LOREN ST	P-19,23	SPRINGFIELD
E	LESTER ST	I-12	WILLARD	N	LISSA LN	J-15	COUNTY	W	LOREN ST	P-14	COUNTY
N	LEWIS AV	M-17	SPRINGFIELD	N	LITTLE SAC LN	H-26	COUNTY	W	LOREN ST	P-16,18	SPRINGFIELD
S	LEWIS AV	U-14	BATTLEFIELD	W	LIVERY LN	C-26	FAIR GROVE	E	LORI LEI CT	Q-24	COUNTY
S	LEWIS RD	T-14	BATTLEFIELD	W	LIVERY LN	N-14	COUNTY	S	LORRAINE AV	V-8	REPUBLIC
S	LEWIS ST	U-14	BATTLEFIELD	E	LIVINGSTON CT	L-19	SPRINGFIELD	S	LORRAINE AV	V-8	COUNTY
S	LEWIS ST	U-14	COUNTY	E	LIVINGSTON ST	L-19,21	SPRINGFIELD	W	LOST CREEK LN	E-11	COUNTY
N	LEXINGTON AV	K-17	COUNTY	W	LIVINGSTON ST	L-18	SPRINGFIELD	W	LOUIS DR	JA-28	STRAFFORD
N	LEXINGTON AV	T-11	REPUBLIC	N	LIZARD LN	C-9	COUNTY	S	LOUISE CT	R-13	BROOKLINE
N	LEXINGTON AV	M,O-17	SPRINGFIELD	S	LLOYD DR	O-31	COUNTY	S	LOUISE RD	T-14	BATTLEFIELD
S	LEXINGTON AV	U-17	COUNTY	E	LLOYD PL	T-21	SPRINGFIELD	S	LOVE CT	U-16	COUNTY
S	LEXINGTON AV	O,S-17	SPRINGFIELD	S	LOCHLOMOND AV	R-22	SPRINGFIELD	E	LOVEJOY LN	T-30	COUNTY
S	LEXUS AV	Q,S-15	COUNTY	S	LOCK LN	V-11	COUNTY	S	LOVERS LN	P-22	SPRINGFIELD
S	LEXUS CT	S-15	COUNTY	E	LOCUST ST	M-19,22	SPRINGFIELD	E	LOWELL LN	J-26	COUNTY
E	LIBBY DR	J-19	COUNTY	W	LOCUST ST	M-18,19	SPRINGFIELD	S	LUCERNE CIR	T-11	COUNTY
W	LIBBY DR	J-19	COUNTY	S	LOGAN AV	S-27	COUNTY	E	LUELLA ST	O-24,25	COUNTY
N	LIBERTY AV	T-10	REPUBLIC	E	LOGAN ST	U-9,11	REPUBLIC	S	LULLWOOD AV	P,Q-14	COUNTY
N	LIBERTY LN	G-8	COUNTY	E	LOGAN ST	J-12	WILLARD	N	LULWOOD AV	O-14	SPRINGFIELD
E	LIBERTY ST	T-11	REPUBLIC	W	LOGAN ST	U-8	REPUBLIC	S	LULWOOD AV	O-14	SPRINGFIELD
S	LILAC LN	V-15	BATTLEFIELD	W	LOGAN ST	T-31	ROGERSVILLE	E	LUNAR ST	U-10,11	REPUBLIC
W	LILLIAN DR	JA-28	STRAFFORD	E	LOGANWOOD LN	S-28	COUNTY	N	LURVEY RD	M-22	SPRINGFIELD
N	LILY LN	JA-14	COUNTY	W	LOIS LN	U-7	REPUBLIC	S	LUSTER AV	O,T-21	SPRINGFIELD
S	LIMERICK LN	S-11	COUNTY	W	LOIS ST	Q-18	SPRINGFIELD	S	LUSTER CT	U-21	SPRINGFIELD
N	LIMESTONE LN	I-12	WILLARD	E	LOLO TRL	R-22	SPRINGFIELD	W	LUXOR LN	D-11	COUNTY
N	LINCOLN AV	T-11	REPUBLIC	S	LOMBARD CIR	O-22	SPRINGFIELD	S	LYLA AVE	R-13	SPRINGFIELD
S	LINCOLN AV	U-14	BATTLEFIELD	E	LOMBARD CT	O-21	SPRINGFIELD	S	LYNDA LN	Q-3	COUNTY
S	LINCOLN AV	JA-28	STRAFFORD	W	LOMBARD CT	O-18	SPRINGFIELD	N	LYNETTE AV	U-10	REPUBLIC
S	LINCOLN DR	U-14	BATTLEFIELD	E	LOMBARD ST	O-20,23	SPRINGFIELD	N	LYNN AVE	U-9,10	REPUBLIC
N	LINCOLN DR	J-28	STRAFFORD	W	LOMBARD ST	O-13,15	COUNTY	S	LYNN AVE	U,V-9	REPUBLIC
S	LINCOLN ST	B-5	WALNUT GROVE	W	LOMBARD ST	O-15,18	SPRINGFIELD	S	LYNN CROSSING LN	V-25	COUNTY
W	LINCOLN ST	O-16,17	SPRINGFIELD	E	LOMBARDY DR	V-9	REPUBLIC	E	LYNN ST	N-19,20	SPRINGFIELD
E	LINDA ST	U-26	COUNTY	W	LOMBARDY DR	V-8	REPUBLIC	W	LYNN ST	N-16,19	SPRINGFIELD
E	LINDBERG PL	Q-19	SPRINGFIELD	E	LOMITA ST	R-23	COUNTY	S	LYNNE DR	I-11	WILLARD
E	LINDBERG ST	Q-19,20	SPRINGFIELD	E	LOMITA ST	R-22,23	SPRINGFIELD	N	LYON AV	L,N-18	SPRINGFIELD
W	LINDBERG ST	Q-17,19	SPRINGFIELD	E	LON ST	K-21	COUNTY	S	LYON AV	T-18	SPRINGFIELD
S	LINDELL AV	S-19	SPRINGFIELD	N	LONDON PL	T-11	REPUBLIC	N	LYON AVE	T-11	REPUBLIC
S	LINDEN AV	Q,T-22	SPRINGFIELD	W	LONE OAK ST	L-11	COUNTY				
E	LINDEN LN	S-12	REPUBLIC	N	LONE PINE AV	M-21,N-22	SPRINGFIELD				
N	LINDSEY AV	T-9	REPUBLIC	S	LONE PINE AV	O-21,T-22	SPRINGFIELD				
N	LINK AV	JA-21	COUNTY	E	LONESOME OAK LN	I-24	COUNTY	E	MABEL ST	JA-29	STRAFFORD
N	LINK AV	M-21	SPRINGFIELD	N	LONG DR	H-11	WILLARD	E	MACON ST	V-10	REPUBLIC
S	LINK AV	O,Q-21	SPRINGFIELD	S	LONG DR	O-13	COUNTY	E	MACS CT	S-21	SPRINGFIELD
S	LINNEA ST	C-26	FAIR GROVE	S	LONG DR	O-13	COUNTY	S	MADALINE TER	P-21	SPRINGFIELD
N	LINRO LN	M-14	SPRINGFIELD	W	LONG DR	H-11	COUNTY	S	MADALYN DR	D-26	FAIR GROVE
W	LINRO LN	M-14	SPRINGFIELD	N	LONG RISE LN	G-17	COUNTY	N	MADISON AV	T-10	REPUBLIC
S	LINWOOD AV	U-9	REPUBLIC	W	LONG SHOT LN	H-12	COUNTY	S	MADISON AV	JA-28	COUNTY
E	LINWOOD CIR	P-19	SPRINGFIELD	N	LONG VIEW AV	K-24	COUNTY	S	MADISON AV	JA-28	STRAFFORD
E	LINWOOD DR	P-19,23	SPRINGFIELD	W	LONGVIEW DR	P-13	COUNTY	W	MADISON PL	O-15	SPRINGFIELD
E	LINWOOD ST	P-23,24	COUNTY	E	LONGVIEW CIR	O-24	SPRINGFIELD	E	MADISON ST	O-19,22	SPRINGFIELD
E	LINWOOD ST	P-20,22	SPRINGFIELD	S	LOOKOUT CT	U-22	COUNTY	W	MADISON ST	O-14,19	SPRINGFIELD
W	LINWOOD ST	P-15	COUNTY	N	LOOKOUT LN	D-19	COUNTY	E	MADRID ST	Q-21	SPRINGFIELD

- M -

W	MADRID ST	V-8	REPUBLIC	S	MAPLE ST	B-5	WALNUT GROVE	N	MATTESON AV	U-10	REPUBLIC
E	MAG MOTOR LN	J-19	COUNTY	W	MAPLE ST	N-14	SPRINGFIELD	E	MATTHEW LN	I-12	WILLARD
S	MAGEN ST	C,D-26	FAIR GROVE	S	MAPLETREE LN	JA-28	STRAFFORD	N	MAVERICK LN	K-7	COUNTY
S	MAGNOLIA AV	U,V-9	REPUBLIC	N	MAPLEWOOD AV	U-8	REPUBLIC	N	MAYBERRY AV	U-11	REPUBLIC
E	MAGNOLIA CT	J-29	STRAFFORD	E	MAPLEWOOD CT	S-19	SPRINGFIELD	N	MAYFAIR AV	L-22	SPRINGFIELD
W	MAGNOLIA DR	U-15	BATTLEFIELD	E	MAPLEWOOD PL	S-19	SPRINGFIELD	S	MAYFAIR AV	Q-22	SPRINGFIELD
E	MAGNOLIA LN	M-20	SPRINGFIELD	E	MAPLEWOOD ST	S-19	SPRINGFIELD	E	MAYFIELD LN	K-31	COUNTY
N	MAHN AV	N-14	SPRINGFIELD	W	MAPLEWOOD ST	S-15,16	COUNTY	S	MAYO PL	T-21	SPRINGFIELD
S	MAHN AV	P-14	COUNTY	W	MAPLEWOOD ST	S-16,18	SPRINGFIELD	W	MAYWOOD ST	S-16	COUNTY
S	MAHN AV	O-14	SPRINGFIELD	N	MARANATHA CIR	K-19	SPRINGFIELD	W	MAZZY DR	J-19	COUNTY
S	MAHN CT	P-14	COUNTY	N	MARANATHA LN	K-19	SPRINGFIELD	S	MCCALLISTER AV	O-19	SPRINGFIELD
N	MAIN AV	T,U-8	REPUBLIC	W	MARCELLA DR	T-15,16	COUNTY	E	MCCARTHUR DR	V-19	COUNTY
N	MAIN AV	L,O-18	SPRINGFIELD	W	MARGARET ST	M-17	SPRINGFIELD	E	MCCABE ST	J-28	STRAFFORD
S	MAIN AV	U,V-8	REPUBLIC	N	MARILYN AV	H-22	COUNTY	W	MCCABE ST	J,JA-28	STRAFFORD
S	MAIN AV	O,U-18	SPRINGFIELD	N	MARION AV	K,O-17	SPRINGFIELD	S	MCCANN AV	U,V-20	COUNTY
E	MAIN ST	H-3	ASH GROVE	S	MARION AV	P-17	SPRINGFIELD	S	MCCANN AV	O,T-20	SPRINGFIELD
E	MAIN ST	A-4,B-5	WALNUT GROVE	N	MARJORIE LN	M-15	SPRINGFIELD	S	MCCANN CT	S-20	SPRINGFIELD
N	MAIN ST	C-26	FAIR GROVE	S	MARK ST	I,J-11	WILLARD	E	MCCANSE ST	K-19,20	SPRINGFIELD
N	MAIN ST	I-11	WILLARD	N	MARKET AV	O-18	SPRINGFIELD	W	MCCANSE ST	K-17	SPRINGFIELD
S	MAIN ST	U-15	BATTLEFIELD	S	MARKET AV	O,U-18	SPRINGFIELD	W	MCCANSE ST	K-16	COUNTY
S	MAIN ST	C-26	FAIR GROVE	S	MARKETPLACE AVE E	S-15	BATTLEFIELD	E	MCCCLERNON ST	K-19,21	SPRINGFIELD
S	MAIN ST	I,J-11	WILLARD	S	MARKETPLACE AVE W	S-15	BATTLEFIELD	W	MCCCLERNON ST	K-16,17	COUNTY
W	MAIN ST	H-2,3	ASH GROVE	S	MARKHAM CT	P-24	COUNTY	S	MCCRITE AV	O-26	COUNTY
W	MAIN ST	A-4	WALNUT GROVE	E	MARKS CT	JA-20	COUNTY	S	MCCULLOUGH AV	T-20	SPRINGFIELD
S	MAJESTIC CT	R-21	SPRINGFIELD	E	MARLA LN	T-27	COUNTY	N	MCCURRY AVE	JA-19	COUNTY
N	MALLARD LN	L-20	COUNTY	N	MARLAN AV	LP-21	SPRINGFIELD	S	MCCURRY AVE	Q-15	SPRINGFIELD
S	MALLEY CT	R-16	COUNTY	S	MARLAN AV	O,R-21	SPRINGFIELD	S	MCCURRY ST	Q-15	SPRINGFIELD
S	MALLEY CT	R-16	SPRINGFIELD	E	MARLAN CT	O-21	SPRINGFIELD	E	MCDANIEL ST	O-19,22	SPRINGFIELD
E	MANCHESTER DR	U-19-20	COUNTY	S	MARLBOROUGH AV	Q,R-15	COUNTY	W	MCDANIEL ST	O-18,19	SPRINGFIELD
E	MANCHESTER RD	V-19	COUNTY	N	MARLOWE AV	M,N-24	COUNTY	E	MC GEE ST	Q-19,20	SPRINGFIELD
E	MANCHESTER ST	Q-21	SPRINGFIELD	E	MARQUETTE CT	T-20	SPRINGFIELD	W	MC GEE ST	Q-17,19	SPRINGFIELD
W	MANGROVE ST	P-13	COUNTY	S	MARQUETTE CT	T-21	SPRINGFIELD	S	MCKEE AV	V-8	REPUBLIC
E	MANITOO ST	R-22	SPRINGFIELD	E	MARSA DR	P-21,22	SPRINGFIELD	E	MCKENZIE LN	U-27	COUNTY
E	MANITOO VALLEY CT	R-22	SPRINGFIELD	S	MARSEILLES AV	V-8	REPUBLIC	W	MCKENZIE ST	U-15	BATTLEFIELD
S	MANLEY AV	R-16	COUNTY	E	MARSHALL ST	U-11	REPUBLIC	W	MCKINLEY ST	L-14	SPRINGFIELD
S	MANLEY AV	R-16	SPRINGFIELD	N	MARSHALL ST	U-31	ROGERSVILLE	N	MCQUEARY AV	H-3	ASH GROVE
S	MANLEY CT	Q-16	COUNTY	S	MARSHALL ST	U-31	ROGERSVILLE	E	MCSWEENEY PL	J-20	COUNTY
S	MANLEY DR	Q-16	COUNTY	N	MARTIN AV	K,L-24	SPRINGFIELD	N	MEADOW CREST LN	G-18	COUNTY
N	MANOR LN	JA-20	COUNTY	W	MARTIN LN	H-15	COUNTY	E	MEADOW DR	R-21	SPRINGFIELD
W	MANUFACTURERS ST	M-14	SPRINGFIELD	S	MARTONE LN	T-6	COUNTY	E	MEADOW DR	R-21	SPRINGFIELD
N	MAPLE	H-3	ASH GROVE	W	MARTY ST	T-16	COUNTY	N	MEADOW DR	M-12	COUNTY
N	MAPLE AV	T-9	REPUBLIC	N	MARWIN AV	K-21	COUNTY	W	MEADOW DR	L-12	COUNTY
S	MAPLE AV	U,V-9	REPUBLIC	S	MARY ANN AV	T-15	COUNTY	N	MEADOW LAKE DR	E-17,L-12	COUNTY
S	MAPLE AVENUE PL	T-17	COUNTY	S	MARY AV	P-19	SPRINGFIELD	E	MEADOW ST	T-11	REPUBLIC
S	MAPLE GROVE AV	P-21	SPRINGFIELD	E	MARY BETH ST	T-10	REPUBLIC	N	MEADOWBREEZE LN	D-15	COUNTY
W	MAPLE HILL LN	V-6	COUNTY	E	MARY RD	U-24	COUNTY	S	MEADOWBROOK AV	Q,T-17	SPRINGFIELD
S	MAPLE LEAF LN	R-13	COUNTY	W	MARY ST	T-14	BATTLEFIELD	W	MEADOWBROOK CIR	Q-18	SPRINGFIELD
S	MAPLE LEAF LN	R-13	SPRINGFIELD	W	MARY TODD LN	U-14	BATTLEFIELD	N	MEADOWGATE CT	JA-19	COUNTY
N	MAPLE LN	H-3	ASH GROVE	S	MARYLAND AV	U,V-19	COUNTY	E	MEADOWGATE DR	JA-19	COUNTY
N	MAPLE LN	JA-15	COUNTY	S	MARYLAND AV	P,R-19	SPRINGFIELD	W	MEADOWGATE DR	JA-18	COUNTY
S	MAPLE LN	H-3	ASH GROVE	E	MARYLAND CT	U,V-19	COUNTY	W	MEADOWLANE ST	R-17	SPRINGFIELD
E	MAPLE RIDGE LN	O-30	COUNTY	S	MASADA LN	J-12	WILLARD	S	MEADOWLARK AV	R,S-16	COUNTY
E	MAPLE ST	C-26,27	FAIR GROVE	E	MASON LN	Q-30	COUNTY	E	MEADOWLARK CIR	U-19	COUNTY
N	MAPLE ST	U-9	REPUBLIC	W	MATTERDALE LN	K-11	COUNTY	W	MEADOWLARK CIR	V-16	COUNTY

S	MEADOWLARK CT	JA-29	STRAFFORD	W	MICHELANGELO DR	JA-11	COUNTY	W	MONROE ST	O-15,17	SPRINGFIELD
N	MEADOWLARK DR	H-11	WILLARD	S	MICHELLE AV	U-7	REPUBLIC	W	MONROE ST	B-4	WALNUT GROVE
S	MEADOWLARK DR	S,T-16	COUNTY	E	MICHELLE PL	R-21	SPRINGFIELD	E	MONROE TER	O-20,22	SPRINGFIELD
S	MEADOWLARK LN	Q,U-16	COUNTY	S	MICHIGAN AV	U-18	COUNTY	W	MONROE TER	O-18	SPRINGFIELD
E	MEADOWLARK PL	U-19	COUNTY	S	MICHIGAN AV	S-18	SPRINGFIELD	N	MONTANA LN	C-5	COUNTY
W	MEADOWLARK ST	U-14	BATTLEFIELD	S	MICHIGAN TER	S-18	SPRINGFIELD	E	MONTCLAIR CT	R-21	SPRINGFIELD
E	MEADOWLARK ST	U-19,20	COUNTY	S	MIDDLETON AV	S,T,V-22	SPRINGFIELD	W	MONTCLAIR CT	R-16	COUNTY
S	MEADOWLARK ST	C-26	FAIR GROVE	W	MIGHTY OAKS LN	M-11	COUNTY	E	MONTCLAIR ST	R-19,22	SPRINGFIELD
W	MEADOWLARK ST	U-16	COUNTY	N	MILL RIDGE AV	JA-21	COUNTY	W	MONTCLAIR ST	R-15,16	COUNTY
E	MEADOWMERE PL	P-23	COUNTY	E	MILL ST	U-9	REPUBLIC	W	MONTCLAIR ST	R-18	SPRINGFIELD
E	MEADOWMERE PL	P-23	SPRINGFIELD	E	MILL ST	I-11	WILLARD	N	MONTE VISTA AV	O-22	SPRINGFIELD
E	MEADOWMERE ST	P-25	COUNTY	W	MILL ST	H-2,3	ASH GROVE	S	MONTE VISTA AV	O-22	SPRINGFIELD
E	MEADOWMERE ST	P-19,22	SPRINGFIELD	W	MILL ST	U-8	REPUBLIC	S	MONTEBELLO AV	P-18	SPRINGFIELD
W	MEADOWMERE ST	P-14,16	COUNTY	W	MILL ST	N-17,19	SPRINGFIELD	S	MONTEGO DR	U-21	COUNTY
W	MEADOWMERE ST	P-16,19	SPRINGFIELD	S	MILLBROOK AV	S-15	COUNTY	N	MONTEREY AV	O-15	SPRINGFIELD
S	MEADOWOOD AVE	M-24; V-17	COUNTY	N	MILLER AV	N, O-14	SPRINGFIELD	S	MONTEREY AV	O-15	SPRINGFIELD
E	MEADOWOOD DR	P-24	COUNTY	S	MILLER AV	O, P-14	COUNTY	N	MONTEREY CT	O-15	SPRINGFIELD
W	MEADOWS DR	U-8	REPUBLIC	S	MILLER AV	O-14	SPRINGFIELD	W	MONTEREY ST	U-15	BATTLEFIELD
N	MEADOWVIEW AV	H-3	ASH GROVE	E	MILLER RD	U-10	COUNTY	W	MONTERRY CT	U-15	BATTLEFIELD
N	MEADOWVIEW AV	H-3	COUNTY	E	MILLER RD	U-9,10	REPUBLIC	S	MONTGOMERY AVE	V-10	REPUBLIC
N	MEADOWVIEW AV	O-22	SPRINGFIELD	N	MILLER RD	I-11,12	WILLARD	E	MONTICELLO DR	J-28	STRAFFORD
S	MEADOWVIEW AV	O,V-22	SPRINGFIELD	S	MILLER RD	I-11,12	WILLARD	S	MONTPELIER CT	V-8	REPUBLIC
S	MEADOWVIEW DR	V-22	SPRINGFIELD	W	MILLER RD	U-8	REPUBLIC	W	MONTREAL ST	P-14	COUNTY
W	MEADOWVIEW LN	U-7	REPUBLIC	N	MILLER VALLEY CT	JA-21	COUNTY	E	MONTROSE CT	U-23	COUNTY
N	MEDICAL DR	H-4	ASH GROVE	E	MILLWOOD DR	V-22,23	SPRINGFIELD	E	MONTROSE DR	T-19	COUNTY
S	MEGAN LN	J-13	WILLARD	E	MILTON ST	T-10	REPUBLIC	S	MONTROSE PL	T-19	COUNTY
S	MELALEUCA DR	O-25	COUNTY	N	MILUNIER LN	E-11,12	COUNTY	W	MONUMENT BLVE	U-30,31	ROGERSVILLE
E	MELANIE LN	T-24	COUNTY	E	MIMOSA ST	R-22;P-20	SPRINGFIELD	W	MOON SHADOW LN	Q-8	COUNTY
W	MELBOURNE CT	U-17	COUNTY	W	MINOTA ST	P-14	COUNTY	E	MOONGATE LN	N-23	COUNTY
E	MELBOURNE PL	U-19	COUNTY	W	MINOTA ST	P-18	SPRINGFIELD	E	MOONLIGHT ST	U-10,11	REPUBLIC
E	MELBOURNE RD	U-21,22	COUNTY	E	MIRABEAU ST	R-21	SPRINGFIELD	W	MOONLIGHT VALLEY DR	G-2,3	ASH GROVE
W	MELBOURNE RD	U-18	COUNTY	S	MIRANDA CT	S-18	SPRINGFIELD	S	MOONLIT LN	S-10	COUNTY
W	MELBOURNE ST	U-16,18	COUNTY	S	MISSION AV	O-23	SPRINGFIELD	S	MOONSHINE CT	U-20	SPRINGFIELD
W	MEL-O CT	S-18	SPRINGFIELD	S	MISSION CIR	O-23	SPRINGFIELD	S	MOORE AV	R-16	COUNTY
S	MELISSA AV	U-7	REPUBLIC	E	MISSION ST	T-10,11	REPUBLIC	W	MOORES ST	L-15	SPRINGFIELD
N	MELLOW SPRING LN	N-27	COUNTY	N	MISSOURI AV	L,N-18	SPRINGFIELD	S	MORELAND AV	S-16	COUNTY
E	MELODY LN	Q-23	COUNTY	S	MISSOURI AV	O,Q-18	SPRINGFIELD	S	MORELAND CT	R,S-16	COUNTY
W	MELODY LN	V-8	REPUBLIC	N	MISSOURI BLVD	T-28-29	ROGERSVILLE	S	MORENO LN	P-26;27	COUNTY
W	MELODY LN	S-17	SPRINGFIELD	S	MISSOURI CT	Q-18	SPRINGFIELD	W	MORGAN LN	A-14	COUNTY
S	MELROSE AV	R-21	SPRINGFIELD	N	MISSOURI OAK TRAIL	I,J-24	COUNTY	E	MORGAN LYDIA LN	Q-30	COUNTY
W	MELROSE ST	U-18	COUNTY	E	MISTY LN	C-19	COUNTY	S	MORNING GLORY LN	U,V-15	BATTLEFIELD
W	MELVILLE RD	L-17	SPRINGFIELD	E	MISTY WOODS ST	Q-24	COUNTY	N	MORNING STAR AV	K-16	COUNTY
N	MEMORIAL PLZ	O-19	SPRINGFIELD	E	MITCHELL CT	V-9	REPUBLIC	W	MORNING STAR LN	R-11	COUNTY
S	MEMORY LN	P-4	COUNTY	W	MOARK ST	U-15	BATTLEFIELD	S	MORNINGSIDE AVE	U-9	REPUBLIC
S	MENTOR AV	S,T-22	SPRINGFIELD	W	MOARK ST	U-16	COUNTY	W	MORNINGSIDE CT	R-16	COUNTY
E	MENTOR ST	U-19	COUNTY	W	MOCKINGBIRD LN	R-7	COUNTY	W	MORNINGSIDE CT	R-16	SPRINGFIELD
E	MERCY LN	Q-29	COUNTY	S	MOLLY LN	V-23	COUNTY	W	MORNINGSIDE PL	R-15	COUNTY
E	MERRYVALE CT	P-24	COUNTY	N	MONARCH AV	JA-21	COUNTY	E	MORNINGSIDE ST	R-19	SPRINGFIELD
W	MESA ST	U-15	BATTLEFIELD	E	MONASTERY ST	S,T-19	SPRINGFIELD	W	MORNINGSIDE ST	R-15,16	COUNTY
N	METEOR AV	N-15	SPRINGFIELD	E	MONROE CIR	O-22	SPRINGFIELD	W	MORNINGSIDE ST	R-16,19	SPRINGFIELD
S	METEOR AV	P-15	COUNTY	E	MONROE CT	O-26,27	COUNTY	S	MORNINGWAY DR	R-22	SPRINGFIELD
N	METEOR DR	O-15	SPRINGFIELD	W	MONROE CT	O-15	SPRINGFIELD	E	MORRIS ST	U-11	REPUBLIC
S	MEYER AV	Q-17	SPRINGFIELD	E	MONROE ST	O-20,23	SPRINGFIELD	E	MORTON ALLEY LN	N-29	COUNTY
S	MIAMI CT	S-19	SPRINGFIELD	E	MONROE ST	B-4,5	WALNUT GROVE	E	MOSLEY LN	I-20	COUNTY

W MOSQUITO LN O-9 COUNTY
S MOULDER AV R-22 SPRINGFIELD
W MT VERNON ST O-14 COUNTY
W MT VERNON ST O-14,19 SPRINGFIELD
N MT ZION CT JA-18 COUNTY
E MUIR ST T-22 SPRINGFIELD
N MULL LN C-14 COUNTY
S MULBERRY AVE P-13 COUNTY
S MULLBERRY LN O-24 COUNTY
E MULLIGAN CIR O-23 SPRINGFIELD
E MULLINGS LN A-22 COUNTY
N MULROY RD L-25 SPRINGFIELD
W MULROY ST N-16 SPRINGFIELD
S MUMFORD AV Q-24 COUNTY
S MUMFORD AV O-23 SPRINGFIELD
S MUMFORD CIR O-23 COUNTY
S MUMFORD CIR O-23 SPRINGFIELD
S MUMFORD CT O-23 SPRINGFIELD
N MUMFORD DR M-23 COUNTY
S MUMFORD DR O,P-23 COUNTY
S MUMFORD DR O-23 SPRINGFIELD
E MUNDARE AV D-25 COUNTY
W MUNHOLLON LN U-16 COUNTY
N MURPHY DR U-11 REPUBLIC
S MURPHY RD V-23 COUNTY
W MURRAY DR T-17,18 COUNTY
E MURRAY ST H-3 ASH GROVE
W MURRAY ST H-3 ASH GROVE
W MUSKET RIDGE RD V-11 COUNTY
E MUSTANG LN I-25 COUNTY
E MUSTARD WY L-23,24 SPRINGFIELD
N MYA LN M-10 COUNTY

- N -

S NAKIA LN S-31 COUNTY
N NARROW WAY LN B-14 COUNTY
S NATALIE AV O-13 COUNTY
S NATCHEZ RD V-10 REPUBLIC
S NATHANIEL LYON AV U-14 BATTLEFIELD
N NATIONAL AV K-19 COUNTY
N NATIONAL AV K,O-19 SPRINGFIELD
S NATIONAL AV U-19 COUNTY
S NATIONAL AV O,U-19 SPRINGFIELD
E NATIONAL PLACE BLVD U-19 SPRINGFIELD
S NATIONAL PLACE BLVD T-19 SPRINGFIELD
S NATURAL BRIDGE DR R-23 COUNTY
S NATURAL FALLS DR V-23 SPRINGFIELD
S NATURE CENTER WAY T-22 SPRINGFIELD
N NATURES LN E-25 COUNTY
W NAVAJO ST V-8 REPUBLIC
N NEASE LN E-30 COUNTY
N NEERGARD AV K,L-21 SPRINGFIELD
W NELL CT T-15 BATTLEFIELD

N NETTLETON AV M,O-18 SPRINGFIELD
S NETTLETON AV U,V-18 COUNTY
S NETTLETON AV O,S-18 SPRINGFIELD
W NETTLETON CT U-18 COUNTY
S NEW AV O,P-18 SPRINGFIELD
N NEW CASTLE AV N-23 SPRINGFIELD
W NEW DAWN LN E-14 COUNTY
N NEW HOPE LN H-9 COUNTY
E NEW MADRID DR V-10 REPUBLIC
E NEW MELVILLE RD I-11;J-13 WILLARD
W NEW MELVILLE RD I-11 WILLARD
S NEWCASTLE CT U-23 COUNTY
W NEWHOUSE LN Q-3 COUNTY
N NEWTON AV L,O-18 SPRINGFIELD
S NEWTON AV U-18 COUNTY
S NEWTON AV O,T-18 SPRINGFIELD
N NIAS AV JA-21 COUNTY
N NIAS AV M,N-21 SPRINGFIELD
W NICHOLAS ST P-14 COUNTY
W NICHOLAS ST V-8 REPUBLIC
W NICHOLS ST N-15,19 SPRINGFIELD
W NICOLE ST U-7 REPUBLIC
S NINTH AV O-18 SPRINGFIELD
N NIXON AV K-16 COUNTY
N NIXON AV M-16 SPRINGFIELD
W NIXON DR JA-28 COUNTY
W NIXON DR JA-28 STRAFFORD
W NOAH CT P-14 COUNTY
W NOAH ST P-14 COUNTY
E NOEL LN O-29 COUNTY
W NOKES LN U-13 COUNTY
N NOLTING AV N-16 SPRINGFIELD
S NOLTING AV Q-16 COUNTY
S NOLTING AV O-16 SPRINGFIELD
E NORA ROSE LN E-27 COUNTY
E NORA ST L-20,23 SPRINGFIELD
E NORMAL CIR P-22 SPRINGFIELD
E NORMAL ST P-19 SPRINGFIELD
W NORMAL ST P-14 COUNTY
W NORMAL ST P-18 SPRINGFIELD
S NORMANDY AV V-8 REPUBLIC
E NORMANDY DR Q-22 SPRINGFIELD
S NORSHIRE CT U-21 SPRINGFIELD
E NORSHIRE ST U-21 SPRINGFIELD
E NORTH ST L-20 SPRINGFIELD
N NORTH ST A-5 WALNUT GROVE
W NORTH ST L-16;T-11 COUNTY
W NORTH ST T-8 REPUBLIC
W NORTH ST T-8 REPUBLIC
W NORTH ST L-18 SPRINGFIELD
E NORTH VIEW M-31 COUNTY
N NORTHERN HEIGHTS DR A-15 COUNTY
S NORTHERN RIDGE RD V-16 COUNTY
E NORTHFIELD RD J-19 COUNTY

S NORTHRIP LN P-31 COUNTY
W NORTHVIEW AV H-3 COUNTY
N NORTHVIEW CIR E B-26 FAIR GROVE
N NORTHVIEW CIR W B-26 FAIR GROVE
N NORTHWOOD AV T-10 REPUBLIC
N NORTHWOOD CIR H-11 WILLARD
E NORTON RD K-19,21 SPRINGFIELD
W NORTON RD L-16,17 COUNTY
W NORTON RD K-17,19 SPRINGFIELD
N NORWOOD DR N-21 SPRINGFIELD
E NOTTINGHAM LN U-19 COUNTY
W NOTTINGHAM LN U-19 COUNTY
E NOTTINGHAM ST U-19,21 SPRINGFIELD
W NOTTINGHAM ST U-14 BATTLEFIELD
W NOTTINGHAM ST U-16,17 COUNTY
W NOTTINGHAM ST U-18 SPRINGFIELD

- O -

N O DEAN LN L-10 COUNTY
E O GORMAN CT JA-20 COUNTY
N O HARA AV K-16 COUNTY
N O HARA AV M,N-16 SPRINGFIELD
W O NEAL RD U-8 REPUBLIC
N OAK ARBOR LN N-3 COUNTY
S OAK AV R,T-22 SPRINGFIELD
N OAK COURT PL T-10 REPUBLIC
N OAK CREEK LN I-27 COUNTY
E OAK CREEK ST U-20 SPRINGFIELD
W OAK CREST LN H-14 COUNTY
W OAK DR J-28 STRAFFORD
N OAK GROVE AV L-22,N-21 SPRINGFIELD
S OAK GROVE AV O,Q-21 SPRINGFIELD
S OAK HILL LN S-31 COUNTY
E OAK KNOLL ST P-23,24 COUNTY
W OAK LAWN ST V-31 ROGERSVILLE
N OAK PARK DR L-16 COUNTY
N OAK PARK DR N-16 SPRINGFIELD
S OAK PARK DR O,Q-16 SPRINGFIELD
N OAK POINT AV K-18 COUNTY
S OAK RUN PL P-23 SPRINGFIELD
W OAK RUN ST U-15 BATTLEFIELD
W OAK ST JA-12 COUNTY
E OAK TREE LN U-19 COUNTY
E OAK VALLEY M-30 COUNTY
S OAKBROOK AV Q-23 COUNTY
S OAKCLIFF AV JA-28 STRAFFORD
N OAKFAIR PL M-24 COUNTY
W OAKHAVEN LN V-16 COUNTY
N OAKLAND AV K,M-17 SPRINGFIELD
N OAKLAWN DR E-17 COUNTY
N OAKLEAF LN K-3 COUNTY
S OAKMONT AV Q-23 SPRINGFIELD
S OAKMONT AV P,Q-23 COUNTY

S	OAKMONT CT	Q-23	COUNTY	N	ORCHARD BLVD	B,C-26	FAIR GROVE	S	PALISADES DR	R-15	COUNTY
S	OAKS DR	Q-24	SPRINGFIELD	S	ORCHARD BLVD	C-26	FAIR GROVE	W	PALM DR	U-19	SPRINGFIELD
W	OAKVILLE RD	U-18	COUNTY	N	ORCHARD CREST AV	N,O-15	SPRINGFIELD	S	PALMER AV	T-20	SPRINGFIELD
N	OAKWOOD AV	U-10	COUNTY	S	ORCHARD CREST AV	O,Q-15	COUNTY	E	PALOMINO LN	U-26	COUNTY
N	OAKWOOD AV	U-10	REPUBLIC	S	ORCHARD CREST AV	O-15	SPRINGFIELD	E	PANTHER HOLLOW LN	P-29	COUNTY
S	OAKWOOD AV	U-10	REPUBLIC	W	ORCHARD LN	V015	BATTLEFIELD	N	PAPS LN	J-25	COUNTY
W	OAKWOOD DR	T-16	COUNTY	S	ORIN AV	S-22	SPRINGFIELD	S	PARADISE AVE	Q-14	COUNTY
E	OAKWOOD LN	M-20	SPRINGFIELD	S	ORLAND AV	P-21	SPRINGFIELD	E	PARADISE LN	V-21	COUNTY
W	ODYSSEY LN	N-8	COUNTY	E	ORR ST	R-12	BROOKLINE	E	PARAGON ST	L-20	SPRINGFIELD
W	OJAI LN	D-8	COUNTY	E	OSAGE DR	V-19	COUNTY	E	PARALLEL LN	K-24	COUNTY
W	OLD 65 HWY	C-25,26	FAIR GROVE	E	OSAGE DR	J-12	WILLARD	E	PARALLEL LN	K-24,25	SPRINGFIELD
N	OLD COUNTRY LN	G-19	COUNTY	E	OSAGE ST	JA-29	STRAFFORD	E	PARIS LN	T-24	COUNTY
W	OLD HICKORY LN	M-10	COUNTY	E	OSAGE ST	J-13	WILLARD	N	PARK AV	K-17	COUNTY
S	OLD INGRAM MILL RD	Q-22	SPRINGFIELD	E	OTTAWA ST	Q-21	SPRINGFIELD	N	PARK AV	K,O-17	SPRINGFIELD
	OLD MILL CIR	C-27	FAIR GROVE	E	OTTOWA CT	Q-19	SPRINGFIELD	S	PARK AV	T-17	COUNTY
E	OLD MILL RD	C-26,27	FAIR GROVE	S	OVERBROOK AV	P-18	SPRINGFIELD	S	PARK AV	O,R-17	SPRINGFIELD
W	OLD MILL RD	B-25;C-26	FAIR GROVE	E	OVERBROOK CT	C-26	FAIR GROVE	S	PARK AV	U-30	ROGERSVILLE
N	OLD NELSON LN	E-9	COUNTY	S	OVERBROOK DR	C-26	FAIR GROVE	E	PARK CENTRAL EAST ST	O-19	SPRINGFIELD
S	OLD OAK WY	T,U-18	COUNTY	S	OVERHILL AV	P,Q,R-16	COUNTY	N	PARK CENTRAL NORTH AV	O-19	SPRINGFIELD
N	OLD ORCHARD AV	M-22	SPRINGFIELD	S	OVERHILL AV	P-16	SPRINGFIELD	S	PARK CENTRAL SOUTH AV	O-19	SPRINGFIELD
S	OLD ORCHARD AV	O-22	SPRINGFIELD	S	OVERHILL CT	R-16	COUNTY		PARK CENTRAL SQ	O-19	SPRINGFIELD
N	OLD ORCHARD DR	J-28	COUNTY	S	OVERLAND AV	S-17	SPRINGFIELD	E	PARK CENTRAL SQUARE LOOP	O-19	SPRINGFIELD
N	OLD ORCHARD DR	J-28	STRAFFORD	N	OVERLAND LN	E-24	COUNTY	W	PARK CENTRAL SQUARE LOOP	O-18	SPRINGFIELD
S	OLD ORCHARD DR	JA-28	STRAFFORD	W	OVERLAND ST	S-15	COUNTY	W	PARK CENTRAL WEST ST	O-19	SPRINGFIELD
W	OLD RIVER LN	F-13	COUNTY	S	OVERLOOK TRL	V-16	COUNTY	E	PARK DR	U-9	REPUBLIC
E	OLD ROUTE 66	JA-29	COUNTY	S	OWEN CT	T-15	COUNTY	N	PARK HIGH DR	C-26	FAIR GROVE
E	OLD ROUTE 66	JA-29	STRAFFORD	S	OWEN LN	J-13	WILLARD	N	PARK LN	B-13	COUNTY
W	OLD ROUTE 66	JA-27,28	STRAFFORD	N	OWL RIDGE LN	I-24	COUNTY	E	PARK PL	M-25	COUNTY
W	OLD SANDERS LN	V-11	COUNTY	N	OWL VALLEY LN	D-19	COUNTY	S	PARK RD	U-9	REPUBLIC
E	OLD STONE AV	S-11	REPUBLIC	E	OWLS NEST LN	O-29	COUNTY	S	PARK RD	U-31	ROGERSVILLE
N	OLD TOWN AVE	T-9	REPUBLIC	W	OXBOW LN	V-16	COUNTY	E	PARK ST	O-24	COUNTY
N	OLD TRAIL LN	D-24	COUNTY	S	OXFORD AV	P,Q-16	COUNTY	E	PARK ST	U-9	REPUBLIC
E	OLD WEAVER RD	T,U-19	COUNTY	S	OXFORD AV	Q-16	SPRINGFIELD	S	PARKCREST AV	S-18	SPRINGFIELD
W	OLD WEAVER RD	T,U-19	COUNTY	N	OXFORD DR	T-10	REPUBLIC	W	PARKHAVEN BEND	V-16	COUNTY
S	OLD WIRE RD	T,U-14	BATTLEFIELD	S	OXYNARD DR	T,U-16	COUNTY	S	PARKHAVEN LN	V-16	COUNTY
S	OLD WIRE RD	T,U-14	COUNTY	N	OZARK AV	M-19	SPRINGFIELD	S	PARKHILL AV	U,V-18	COUNTY
E	OLD WORLD LN	R-28	COUNTY					S	PARKHILL AV	R,T-18	SPRINGFIELD
E	OLDE IVY ST	T-21	SPRINGFIELD					W	PARKHILL CIR	U-18	COUNTY
S	OLDE SAVANNAH AVE	V-10	REPUBLIC					S	PARKHILL CT	S-18	SPRINGFIELD
E	OLIVE CT	O-21	SPRINGFIELD	N	PACIFIC AV	R-12	BROOKLINE	S	PARKHILL DR	V-9	REPUBLIC
N	OLIVE CT	JA-18	COUNTY	N	PACIFIC LN	K-10	COUNTY	S	PARKLANE AV	S,U-17	SPRINGFIELD
E	OLIVE ST	O-19,20,23	SPRINGFIELD	E	PACIFIC ST	M-19,22	SPRINGFIELD	S	PARKMONT AV	S,U-16	COUNTY
E	OLIVE ST	JA-29	STRAFFORD	E	PACIFIC ST	M-25	COUNTY	S	PARKMONT CT	R,S-16	COUNTY
W	OLIVE ST	U-8	REPUBLIC	W	PACIFIC ST	M-16,19	SPRINGFIELD	W	PARKRIDGE CIR	O,P-15	SPRINGFIELD
W	OLIVE ST	T-31	ROGERSVILLE	N	PACKER RD	M-22	SPRINGFIELD	S	PARKVIEW AV	R-22	SPRINGFIELD
W	OLIVE ST	O-16,19	SPRINGFIELD	W	PAGE PL	O-15	SPRINGFIELD	N	PARKWAY PL	M-25	COUNTY
W	OLIVE ST	JA-28	STRAFFORD	W	PAGE ST	O-13	COUNTY	E	PARKWAY ST	H-3	ASH GROVE
E	OLIVER PL	V-24	COUNTY	E	PAGE ST	O-20,21	SPRINGFIELD	W	PARKWAY ST	H-3	ASH GROVE
W	OLIVIA ST	T-15	COUNTY	W	PAGE ST	O-14,18	SPRINGFIELD	N	PARKWOOD AV	T-10	REPUBLIC
W	ONEIDA DR	P-14	COUNTY	S	PAINT HORSE LN	T-25	COUNTY	E	PARKWOOD ST	L-21	SPRINGFIELD
N	OPPORTUNITY AV	T-11	REPUBLIC	N	PAINTED SPRINGS LN	E-22	COUNTY	N	PARTNERSHIP BLVD	L-23,24	SPRINGFIELD
N	ORCHARD AV	H-3	ASH GROVE	E	PAJADEL LN	H-28	COUNTY	S	PATRICIA AV	O-20	SPRINGFIELD
N	ORCHARD AV	H-3	COUNTY	S	PALASKA LN	S-8	COUNTY	W	PATRIOT LN	U-16	COUNTY
N	ORCHARD BLVD	B-26	COUNTY	S	PALISADES AV	U-15	BATTLEFIELD	S	PATRIOT PLACE DR	U-31	ROGERSVILLE

- P -

N	PATTERSON AV	L,O-21	SPRINGFIELD	W	PERSHING ST	O-18,19	SPRINGFIELD	W	PLANTATION LN	R-14	COUNTY
S	PATTERSON AV	U-8	REPUBLIC	W	PERSIMMON CT	JA-10,11	COUNTY	S	PLANTER RD	R-14	COUNTY
S	PATTERSON AV	O,R-21	SPRINGFIELD	W	PFEIFFER CT	L-14	SPRINGFIELD	S	PLAZA AV	P,Q-22	SPRINGFIELD
S	PATTERSON SPUR	O-21	SPRINGFIELD	W	PHEASANT LN	H-11	WILLARD	E	PLEASANT RIDGE LN	A-28	COUNTY
N	PATTON AV	N,O-19	SPRINGFIELD	W	PHEASANT RIDGE LN	R-14	COUNTY	E	PLEASANT VALLEY LN	O-25	COUNTY
S	PATTON AV	O,S-19	SPRINGFIELD	W	PHEASANT RUN ST	U-18	COUNTY	S	PLEASANT VALLEY AVE	S-25	COUNTY
S	PAULA AV	U-17	COUNTY	N	PHELPS AV	T-8	REPUBLIC	N	PLEASANT VIEW LN	I-22	COUNTY
S	PAULA AV	O,P-22	SPRINGFIELD	E	PHELPS ST	N-19,21	SPRINGFIELD	E	PLEASANT WOOD LN	I-22	COUNTY
N	PAULS PL	JA-18	COUNTY	W	PHELPS ST	N-17,19	SPRINGFIELD	N	POLO LN	M-25	COUNTY
N	PAVILION PL	M-25	COUNTY	S	PHILMAR DR	V-20	COUNTY	E	PONCA LN	J-23	COUNTY
E	PEA RIDGE DR	V-10	REPUBLIC	S	PIAZZA AV	V-23	SPRINGFIELD	E	POND APPLE DR	R-23	COUNTY
E	PEACE LN	O-30	COUNTY	W	PICARDY ST	V-8	REPUBLIC	W	POND CREEK LN	U-4	COUNTY
E	PEACEFUL ST	T-11	REPUBLIC	N	PICKWICK AV	JA-20	COUNTY	S	POND VIEW LN	S-2,3	COUNTY
S	PEACH TREE AV	O,P-22	SPRINGFIELD	N	PICKWICK AV	K,N-20	SPRINGFIELD	S	POND WILLOW LN	S-7	COUNTY
E	PEACH TREE CIR	O-24	COUNTY	S	PICKWICK AV	O,S-20	SPRINGFIELD	E	PONDEROSA LN	E-23	COUNTY
S	PEACH TREE LN	JA-27	COUNTY	N	PIERCE AV	J,JA-19	COUNTY	E	PONTIAC LN	T-25	COUNTY
S	PEACH TREE LN	U-9	REPUBLIC	N	PIERCE AV	K,M-19	SPRINGFIELD	E	POOLS LN	D,E-23	COUNTY
S	PEACH TREE LN	JA-27	STRAFFORD	N	PIMA CIR	B-27	FAIR GROVE	N	POPLAR AV	L-11	COUNTY
E	PEACOCK HILL LN	I-24	COUNTY	S	PIN OAK DR	O,Q-24	COUNTY	E	POPLAR LN	O-24	COUNTY
E	PEARSON BLUFF LN	N-25	COUNTY	N	PINE AV	L-11	COUNTY	W	POPLAR ST	N-18	SPRINGFIELD
E	PEARSON CIR	O-23	SPRINGFIELD	W	PINE BLUFF ST	C-25	FAIR GROVE	W	POPPY LN	U-15	BATTLEFIELD
N	PEARSON CREEK LN	N-24	COUNTY	E	PINE GROVE AV	P-21	SPRINGFIELD	N	PORTER PL	N-19	SPRINGFIELD
N	PEARSON CT	N-24	COUNTY	E	PINE GROVE PL	P-21	SPRINGFIELD	E	PORTLAND ST	P-19,22	SPRINGFIELD
N	PEARSON DR	M-24	COUNTY	W	PINE HILL LN	U-2	COUNTY	W	PORTLAND ST	P-14,15	COUNTY
S	PEARSON DR	O-24	COUNTY	E	PINE ST	JA-29	STRAFFORD	W	PORTLAND ST	P-18,19	SPRINGFIELD
E	PEARSON MEADOW DR	N-24	COUNTY	E	PINE ST	J-12	WILLARD	S	POST OAK CT	P-24	COUNTY
E	PEARSON MEADOW LN	N-24	COUNTY	N	PINE ST	T,U-9	REPUBLIC	E	POWELL ST	S-19,21	SPRINGFIELD
E	PEARSON PKWY	M-25	COUNTY	S	PINE ST	U-9	REPUBLIC	W	POWELL ST	S-19	SPRINGFIELD
N	PEARSON VALLEY DR	L-27	COUNTY	W	PINE ST	JA-28	STRAFFORD	N	PRAIRIE AV	M,N-17	SPRINGFIELD
E	PEARSON WOODS LN	N-24	COUNTY	W	PINE ST	P-13	COUNTY	E	PRAIRIE CREEK CT	R-20	SPRINGFIELD
N	PEBBLE BEACH AVE	O-23	SPRINGFIELD	S	PINECREST AV	JA-28	STRAFFORD	S	PRAIRIE CT	T-15	COUNTY
S	PEBBLE BEACH AVE	O-23	SPRINGFIELD	S	PINEHURST AV	U-18	COUNTY	E	PRAIRIE LN	H-3	ASH GROVE
S	PEBBLE BEACH CT	V-31	ROGERSVILLE	S	PINEHURST AV	R-18	SPRINGFIELD	S	PRAIRIE LN	U-10	REPUBLIC
W	PEBBLE CREEK LN	J-11	WILLARD	S	PINEHURST CT	S-18	SPRINGFIELD	S	PRAIRIE LN	O-21	SPRINGFIELD
S	PEBBLE RIDGE RD	Q-14	COUNTY	N	PINEWOOD AV	T,U-10	REPUBLIC	E	PRAIRIE RIDGE ST	T-10,11	REPUBLIC
N	PEBBLEWOOD LN	C-19	COUNTY	S	PINEWOOD AV	U-10	REPUBLIC	S	PRAIRIE VIEW AV	T-15	BATTLEFIELD
N	PECAN LN	H-8	COUNTY	W	PINEWOOD DR	E-16,17	COUNTY	S	PRAIRIE VIEW CT	U-15	BATTLEFIELD
W	PECAN ST	P-13	COUNTY	W	PINTO LN	V-4	COUNTY	N	PRAIRIE VIEW LN	F-30	COUNTY
E	PEELE ST	S-21	SPRINGFIELD	E	PIONEER LN	C-20	COUNTY	E	PRAIRIE VILLAGE LN	V-24	COUNTY
S	PEMBROOK AV	Q,R-15	COUNTY	E	PIONEER RD	V-23	COUNTY	S	PRATT AV	T,U-21	SPRINGFIELD
W	PEMBROOK CT	Q-15	COUNTY	S	PIPER AV	H-3	ASH GROVE	E	PRESTON LN	D-20	COUNTY
E	PEMBROOK LN	F-24,25	COUNTY	S	PIPER AV	H-3	COUNTY	E	PRESTWICK CT	U-23	COUNTY
S	PENDLETON CV	U-19	SPRINGFIELD	N	PIPER RD	H-4	ASH GROVE	E	PRICE ST	V-10	REPUBLIC
E	PENDLETON PL	U-19	SPRINGFIELD	N	PIPER RD	H-4	COUNTY	E	PRICE ST	T-20	SPRINGFIELD
S	PENNSYLVANIA AV	P-19	SPRINGFIELD	S	PIPER RD	H-3	ASH GROVE	N	PRIMROSE CIR	L-11	COUNTY
N	PENNY LN	K-16,17	COUNTY	S	PIPER RD	H-3	ASH GROVE	S	PRIMROSE CT	S-18	SPRINGFIELD
W	PENNY LN	U-7	REPUBLIC	S	PIPER RD	H-3	COUNTY	E	PRIMROSE LN	S-26	COUNTY
S	PENZANCE AV	Q-24	COUNTY	N	PITTMAN PL	A-5	WALNUT GROVE	E	PRIMROSE LN	U-9	REPUBLIC
W	PEONY TER	U-15	BATTLEFIELD	E	PIUTE CIR	V-19	COUNTY	W	PRIMROSE LN	S-16,17	COUNTY
E	PERRY ST	V-10	REPUBLIC	W	PLACID LN	A-12	COUNTY	E	PRIMROSE ST	U-10	REPUBLIC
N	PERRYMAN AV	H-3	ASH GROVE	W	PLACER LN	I-9,10	COUNTY	E	PRIMROSE ST	S-19,21	SPRINGFIELD
S	PERRYMAN ST	I-11	WILLARD	N	PLAINVIEW AV	M-14	SPRINGFIELD	W	PRIMROSE ST	S-17,19	SPRINGFIELD
E	PERSHING ST	O-19	SPRINGFIELD	W	PLAINVIEW RD	U-16	COUNTY	S	PRINCE CIR	O-22	SPRINGFIELD
S	PERSHING ST	I,J-11	WILLARD	W	PLANO LN	P-5	COUNTY	N	PRINCE LN	K-22	COUNTY

N PRINCE LN N,O-22 SPRINGFIELD
S PRINCE LN O,P-22 SPRINGFIELD
N PRINGLE AV H-3 ASH GROVE
S PRISTINE CT U-21 SPRINGFIELD
W PRIVATE ST U-31 ROGERSVILLE
E PROCTOR RD I-11 WILLARD
W PRODUCTION ST M-14 SPRINGFIELD
E PROGRESS PL L-24 SPRINGFIELD
N PROSPECT AV K-20 COUNTY
N PROSPECT AV T-11 REPUBLIC
N PROSPECT AV K,N-20 SPRINGFIELD
S PROSPECT AV V-20 COUNTY
S PROSPECT AV Q-20 SPRINGFIELD
S PROSPECT CT Q-20 SPRINGFIELD
W PROVENCAL LN V-14 COUNTY
S PROVIDENCE LN V-25 COUNTY
E PYTHIAN ST N-19,22 SPRINGFIELD

- Q -

S QUADE RD O,P-13 COUNTY
S QUAIL AV P-15 COUNTY
S QUAIL CREEK AV T-18 SPRINGFIELD
S QUAIL CT T-15 BATTLEFIELD
S QUAIL CT R-15 COUNTY
N QUAIL HAVEN LN B-21 COUNTY
E QUAIL HOLLOW LN V-30 COUNTY
N QUAIL LN K-3 COUNTY
N QUAIL RIDGE LN B-21,22 COUNTY
E QUAIL RUN LN B-21 COUNTY
E QUAIL VALLEY LN B-22 COUNTY
W QUARRY LN J-15 COUNTY
S QUARRY RD J-13 WILLARD
S QUE PASA AV S-15 COUNTY
S QUEENS CT S-19 SPRINGFIELD
E QUIAL VALLEY B-22 COUNTY
N QUIET OAKS LN F-14 COUNTY

- R -

S RABBIT HILL LN T-24 COUNTY
N RABBIT RUN LN JA-31 COUNTY
W RABBIT RUN ST U-31 ROGERSVILLE
E RACE RD J-12 WILLARD
E RACHAEL DR V-9 REPUBLIC
W RADAR RD K-13 SPRINGFIELD
S RAFORD DR P-24 COUNTY
E RAGAN CT T-22 SPRINGFIELD
E RAGAN ST T-22 SPRINGFIELD
N RAINBOW AV M-15 SPRINGFIELD
N RAINTREE DR J,JA-11 COUNTY
S RAINTREE PL P-23 SPRINGFIELD
N RAMP EXPY L-17 SPRINGFIELD
N RAMSEY AV L,M-20 SPRINGFIELD

S RAMSGATE AV V-22 SPRINGFIELD
S RAMSGATE RD U-22 COUNTY
S RANCH DR P-23 COUNTY
S RANCH DR P,R-23 SPRINGFIELD
S RANCH VIEW DR U-14 BATTLEFIELD
S RANCH VIEW RD R-14 COUNTY
W RANDALL RD T-15 BATTLEFIELD
W RANDALL RD T-15 COUNTY
W RANDALL ST T-15 BATTLEFIELD
W RANGE FARM LN D-12 COUNTY
S RAPER DR Q-31 COUNTY
S RASMUSSEN LN V-25 COUNTY
S RAVEN AV T-21 SPRINGFIELD
S RAVEN PL T-21 SPRINGFIELD
E RAYMOND CT P-24 COUNTY
E RAYNELL PL R-20 SPRINGFIELD
E RAYNELL ST R-21,22 SPRINGFIELD
W RAYNELL ST R-16 COUNTY
W RAYNELL ST R-16,18 SPRINGFIELD
S REAGHAN LN V-10 REPUBLIC
N REALEY LN M-27 COUNTY
E REBA LN S-31 COUNTY
S REBECCA PL V-31 COUNTY
S RED AV P-14 COUNTY
S RED AV Q-14 SPRINGFIELD
S RED CEDAR AV P-13 COUNTY
N RED CEDAR LN D-18 COUNTY
N RED FOX LN O-24 COUNTY
N RED HAWK CIR J-14 COUNTY
E RED IVY PL T-21 SPRINGFIELD
W RED MAPLE DR U-8 REPUBLIC
E RED MAPLE LN Q-25 COUNTY
S RED OAK AV U-15 BATTLEFIELD
E RED OAK CT JA-27 COUNTY
E RED OAK LN J-24 COUNTY
N RED OAK PL G-9 COUNTY
W RED OAK ST JA-18 COUNTY
S RED ROCK J-12 WILLARD
W RED WING PL V-18 COUNTY
S REDBIRD LN R-26 COUNTY
S REDBUD AV U-9 REPUBLIC
S REDBUD AVE JA-29 STRAFFORD
E REDBUD CIR U-22 COUNTY
E REDBUD LN K-19,20 COUNTY
E REDBUD ST U-22 COUNTY
E REDBUD ST U-22 SPRINGFIELD
E REDDREX ST S-20 SPRINGFIELD
S REDWOOD DR JA-28 STRAFFORD
E REDWOOD LN M-20 SPRINGFIELD
E REDWOOD PL S-19 SPRINGFIELD
E REDWOOD ST U-10 REPUBLIC
E REDWOOD ST S-19 SPRINGFIELD
S REED AV T-21 SPRINGFIELD
E REED LN V-19 COUNTY

W REESE ST T-16 COUNTY
W REGAL CT Q-16 COUNTY
S REGAL CT Q-15 COUNTY
E REGENCY PL T-21 SPRINGFIELD
E REGENT ST R-23 COUNTY
E REGENT ST S-23 SPRINGFIELD
S REGINA AV Q-18 SPRINGFIELD
W REMINGTON CT V-16 COUNTY
S REPMO DR T-12 REPUBLIC
N REPUBLIC COMMONS DR T-10 REPUBLIC
E REPUBLIC CT S-21 SPRINGFIELD
E REPUBLIC RD S-19,23 SPRINGFIELD
W REPUBLIC RD S-15,16 COUNTY
W REPUBLIC RD S-11,13 REPUBLIC
W REPUBLIC RD S-16,18 SPRINGFIELD
S REVERE AV U-22 SPRINGFIELD
E REVIVAL LN E-26 COUNTY
N REVOLUTION AV T-11 REPUBLIC
N REVOLUTION AV T-11 COUNTY
E REXTER LN T-10 REPUBLIC
S RHETT RD T-24 COUNTY
S RHINE CIR T-11 COUNTY
N RICHLAND RD A-15;E-16 COUNTY
E RICHMOND PL T-21 SPRINGFIELD
E RICHMOND PL T-21 SPRINGFIELD
S RICHMOND ST T-20,21 SPRINGFIELD
E RIDGE CROSSING AV V-21 SPRINGFIELD
S RIDGE DR R-23 COUNTY
S RIDGE POINTE LN P-27 COUNTY
W RIDGE RUN ST V-16 COUNTY
S RIDGE TOP AV U-20 SPRINGFIELD
E RIDGE VIEW DR O-24 COUNTY
S RIDGECREST AV R,S-16 COUNTY
W RIDGECREST AV U-7 REPUBLIC
W RIDGECREST DR D-26 FAIR GROVE
N RIDGECREST DR G-9 COUNTY
S RIDGECREST DR R,S-16;T-15 COUNTY
E RIDGECREST ST V-20,21 COUNTY
E RIDGECREST ST V-21 SPRINGFIELD
S RIDGELINE AV S-15 COUNTY
E RIDGELINE DR Q-26 COUNTY
N RIDGEMONT AV T-9 REPUBLIC
N RIDGETOP LN A-14 COUNTY
S RIDGEVIEW AV T-15 BATTLEFIELD
S RIDGEVIEW AV T-15 COUNTY
E RIDGEVIEW CIR R-22 SPRINGFIELD
W RIDGEVIEW DR J-11 WILLARD
E RIDGEVIEW ST R-22,24 SPRINGFIELD
W RIDGEVIEW ST U-15 BATTLEFIELD
W RIDGEWAY ST S-15 COUNTY
S RIDGEWOOD CT R-22 SPRINGFIELD
E RIDGEWOOD DR R-23 COUNTY
S RIDGEWOOD LN R-25 COUNTY
E RIDGEWOOD ST R-21,22 SPRINGFIELD

E	RIGGS LN	J-21	COUNTY	W	ROBINSON ST	K-7	COUNTY	E	ROY LN	D-20	COUNTY
W	RILEY CT	JA-17	COUNTY	S	ROCHELLE AV	R,U-21	SPRINGFIELD	S	ROYAL CREST LN	S-26	COUNTY
E	RILEY LN	D-25	COUNTY	S	ROCHELLE CT	U-21	SPRINGFIELD	E	ROYAL DR	P-24	COUNTY
S	RILEYS BLUFF LN	R-27	COUNTY	W	ROCK CREEK LN	C-17	COUNTY	S	ROYAL DR	P-24	COUNTY
S	RILYNN AV	V-8	REPUBLIC	N	ROCK ISLAND AV	M-17	SPRINGFIELD	W	ROYAL OAKS DR	T-17	COUNTY
N	RIMROCK LN	I-24	COUNTY	E	ROCK N ROLL LN	A-20	COUNTY	S	ROYCE RD	V-20	COUNTY
S	RINKS LN	R-17	COUNTY	N	ROCK RIDGE LN	I-8	COUNTY	W	RUBEN LN	Q-13	BROOKLINE
W	RIPPEE LN	S-14	COUNTY	S	ROCK RIDGE ST	C-26	FAIR GROVE	W	RUBY ST	U-17	COUNTY
E	RITTER ST	U-9,10	REPUBLIC	S	ROCKAWAY LN	O-22	SPRINGFIELD	E	RUFFIN LN	A-21	COUNTY
N	RIVA RIDGE CT	M-25	COUNTY	E	ROCKAWAY ST	O-22	SPRINGFIELD	N	RURAL AV	L-15	COUNTY
W	RIVENDALE DR	V-18	COUNTY	S	ROCKBRIDGE LN	Q-27	COUNTY	N	RURAL AV	L-15	SPRINGFIELD
S	RIVER AV	Q-25	COUNTY	W	ROCKHILL ST	T-18	SPRINGFIELD	S	RUSKIN AV	R-23	SPRINGFIELD
S	RIVER BIRCH DR	O-25	COUNTY	E	ROCKHILL ST	T-20	SPRINGFIELD	E	RUSSET RIDGE LN	N-25	COUNTY
E	RIVER BLUFF DR	R-25	COUNTY	E	ROCKHURST ST	N-21,22	SPRINGFIELD	W	RUSTIC DR	G-9	COUNTY
N	RIVER BOTTOM LN	C-22	COUNTY	E	ROCKIN W LN	P-25	COUNTY	W	RUSTY LN	M-9	COUNTY
S	RIVER HILLS LN	O,P-26	COUNTY	E	ROCKLYN RD	R-22	SPRINGFIELD	E	RUTHERFORD ST	M-24	COUNTY
E	RIVER OAK DR	G-20	COUNTY	W	ROCKWOOD CT	R-18	SPRINGFIELD	S	RYAN PL	R-15	COUNTY
E	RIVER OAKS LN	U-20	COUNTY	E	ROCKWOOD ST	R-19,20	SPRINGFIELD	E	RYAN ST	K-21	COUNTY
E	RIVER OAKS LN	U-20	SPRINGFIELD	W	ROCKWOOD ST	R-15,17	COUNTY	E	RYE ST	T-10	REPUBLIC
E	RIVER RD	V-20	COUNTY	W	ROCKWOOD ST	R-18	SPRINGFIELD	N	RYMAC LN	E-21	COUNTY
S	RIVER RD	U-22	SPRINGFIELD	N	ROCKY ACRES RD	I-20	COUNTY				
S	RIVER RIDGE LN	T-23	COUNTY	W	ROCKY HILL LN	F-13	COUNTY				
S	RIVER ROAD AV	T,U-22	SPRINGFIELD	N	ROCKY LN	J-19	COUNTY				
W	RIVER ROCK ST	P-15	COUNTY	S	ROCKY LN	J-13	WILLARD	W	SAC VALLEY LN	I-16	COUNTY
N	RIVER RUN	S-12	REPUBLIC	E	ROCKY RIDGE LN	A-28	COUNTY	W	SACKETT ST	S-18	SPRINGFIELD
E	RIVER VALLEY LN	C-28	COUNTY	S	ROCKY TOP AV	U-20	SPRINGFIELD	E	SADDLE CLUB RD	C-26	FAIR GROVE
E	RIVER WALK LN	Q-24	COUNTY	W	ROCKY TOP LN	H-14	COUNTY	W	SADDLE CLUB RD	C-26	FAIR GROVE
W	RIVERBEND LN	I-15	COUNTY	E	RODGERS ST	U-9	REPUBLIC	N	SADDLE CREEK LN	B-11	COUNTY
S	RIVERBEND RD	V-16	COUNTY	N	ROGERS AV	JA,K-20	COUNTY	E	SADDLE LN	JA-19	COUNTY
E	RIVERBLUFF BLVD	V-21,22	SPRINGFIELD	N	ROGERS AV	K,N-20	SPRINGFIELD	W	SADIE LN	G-14	COUNTY
S	RIVERBRIDGE RD	V-16	COUNTY	S	ROGERS AV	O,S-20	SPRINGFIELD	S	SAGAMONT AV	P,R-18	SPRINGFIELD
S	RIVERGLEN RD	V-23	SPRINGFIELD	N	ROGERS CT	JA-20	COUNTY	W	SAGAMONT ST	R-16	COUNTY
W	RIVERWOOD AVE	U-17	COUNTY	W	ROLLING BROOK LN	G-16	COUNTY	W	SAGE CT	V-18	COUNTY
E	RIVERS EDGE LN	P-27	COUNTY	W	ROLLING LN	B-10	COUNTY	E	SALEM ST	S-22	SPRINGFIELD
E	RIVERSIDE ST	S-19	SPRINGFIELD	S	ROME AV	V-8	REPUBLIC	W	SALLY	J-28	STRAFFORD
W	RIVERSIDE ST	S-15,16	COUNTY	N	ROOSEVELT AV	M-17	SPRINGFIELD	E	SALLY LN	J-28	STRAFFORD
W	RIVERSIDE ST	S-17,18	SPRINGFIELD	N	ROSE AV	JA-19	COUNTY	E	SAMMY LN	T-20	SPRINGFIELD
E	RIVERVIEW DR	O-31	COUNTY	E	ROSE GLEN CT	S-12	REPUBLIC	W	SAMUEL CEDARS LN	U-27	ROGERSVILLE
E	RIVERVIEW ST	R-25	COUNTY	W	ROSE TER	U-15	BATTLEFIELD	W	SAN FERNANDO DR	L-15	COUNTY
S	RIVULET CT	V-16	COUNTY	W	ROSEBRIER CT	R-15	COUNTY	W	SAN FERNANDO DR	L-15	SPRINGFIELD
W	RIVULET PASS	V-16	COUNTY	E	ROSEBRIER PL	R-21	SPRINGFIELD	S	SAN LORENZO CT	V-8	REPUBLIC
S	ROANOKE AV	T,U,V-19	COUNTY	E	ROSEBRIER ST	R-19,23	SPRINGFIELD	E	SAN POPPI CT	V-23	SPRINGFIELD
S	ROANOKE AV	O,T-19	SPRINGFIELD	W	ROSEBRIER ST	R-15	COUNTY	S	SAN ROSA AV	V-23	SPRINGFIELD
N	ROBBERSON AV	L,O-19	SPRINGFIELD	N	ROSEDALE CT	N-24	COUNTY	E	SANDLEWOOD ST	U-10	REPUBLIC
S	ROBBERSON AV	T-19	COUNTY	E	ROSEHAVEN LN	V-28	COUNTY	N	SANDSTONE AV	U-8	REPUBLIC
S	ROBBERSON AV	O,U-19	SPRINGFIELD	E	ROSEWOOD ST	U-9,10	REPUBLIC	N	SANDSTONE LN	A-23	COUNTY
E	ROBBERSON ST	I-11	WILLARD	S	ROSLYN AV	T-21	SPRINGFIELD	S	SANDY CT	T-15	BATTLEFIELD
W	ROBBERSON ST	I-11	WILLARD	S	ROSS RD	J-13	WILLARD	W	SANDY LN	P-4	COUNTY
S	ROBERT E LEE ST	U-14	BATTLEFIELD	S	ROTH OAKS AV	R-25	COUNTY	N	SANDY RIDGE LN	G-6	COUNTY
S	ROBERTS DR	O-26	COUNTY	S	ROUBIDOUX PL	T-21	SPRINGFIELD	W	SANDY ST	T-14,15	BATTLEFIELD
E	ROBERTS LN	O-26	COUNTY	S	ROUNDHILL RD	R-14	COUNTY	W	SANTA FE LN	T-16	COUNTY
N	ROBIN HOOD DR	N-10	COUNTY	W	ROUTH LN	E-15	COUNTY	S	SARAH AV	U-7	REPUBLIC
W	ROBIN LN	R-9	COUNTY	W	ROXBURY ST	S-15,17	COUNTY	S	SARAH CT	I-11	WILLARD
W	ROBINSON ST	K-7	COUNTY	W	ROXBURY ST	S-17	SPRINGFIELD	S	SARAH LN	V-21	COUNTY

- S -

S	SARATOGA AV	P,R-22	SPRINGFIELD	W	SETTING SUN DR	R-16	COUNTY	S	SHERMAN AV	U-8	REPUBLIC
S	SARATOGA ST	J-12	WILLARD	S	SEVENTH AV	O-18	SPRINGFIELD	N	SHERMAN PKWY	N,O-19	SPRINGFIELD
W	SARSAPARILLA LN	A-10	COUNTY	W	SEXTON DR	T-16,17	COUNTY	W	SHERRIANNA LN	Q-9	COUNTY
E	SASHA LN	JA-20	COUNTY	W	SEXTON ST	T-15	BATTLEFIELD	N	SHERRY LN	D-29	COUNTY
E	SASSAFRAS LN	I-24	COUNTY	W	SEXTON ST	T-15,16	COUNTY	S	SHERWOOD AV	U-10	REPUBLIC
N	SAVANNAH LN	G-20	COUNTY	N	SHADE TREE LN	H-16	COUNTY	E	SHERWOOD CIR	N-24	COUNTY
E	SAVOY CT	T-21	SPRINGFIELD	N	SHADOW LN	M-10	COUNTY	E	SHERWOOD CT	N-23	SPRINGFIELD
W	SAWGRASS CIR	H-11	WILLARD	N	SHADOW WOOD LN	D-23	COUNTY	W	SHERWOOD DR	T-18	COUNTY
N	SAWGRASS LN	G-19	COUNTY	W	SHADOWLAWN ST	U-18	COUNTY	E	SHERWOOD ST	N-24	COUNTY
E	SAWYER CREEK LN	P-30	COUNTY	N	SHADY ACRES LN	G-26	COUNTY	S	SHILO LN	S-2	COUNTY
E	SAWYER HILL LN	Q-30	COUNTY	E	SHADY CREEK LN	M-27	COUNTY	S	SHILOH BATTLE CT	U-14	BATTLEFIELD
E	SAWYER RD	Q-12	BROOKLINE	W	SHADY CT	P-15	COUNTY	E	SHILOH ST	V-10	REPUBLIC
S	SAWYER VALLEY LN	P,Q-31	COUNTY	E	SHADY GLEN CT	R-22	SPRINGFIELD	W	SHIMMERSTONE CT	V-16	COUNTY
S	SAWYER WOODS LN	Q-30	COUNTY	E	SHADY GLEN DR	R-21,22	SPRINGFIELD	N	SHIRLEY AV	J-19	COUNTY
E	SAYER CIR	K-21	SPRINGFIELD	E	SHADY GLEN ST	R-22	SPRINGFIELD	S	SHIRLEY AV	V-9	REPUBLIC
W	SAYER DR	K-16,17	COUNTY	S	SHADY LAKE CT	T-17	COUNTY	S	SHOSHONE PL	V-8	REPUBLIC
E	SAYER ST	K-19	SPRINGFIELD	S	SHADY LAKE CT	T-17	COUNTY	W	SHOTGUN LN	C-16	COUNTY
S	SAYRE AV	H-3	ASH GROVE	S	SHADY LANE CT	T-17	COUNTY	W	SHORELINE DR	T-10	COUNTY
S	SAYRE AV	H-3	COUNTY	E	SHADY LN	N-28	COUNTY	S	SHUYLER LN	V-9	REPUBLIC
N	SCARLETT WAY	N-23	COUNTY	S	SHADY OAKS PL	T,U-21	SPRINGFIELD	S	SICILY CT	V-8	REPUBLIC
N	SCENIC AV	O-16,17	SPRINGFIELD	E	SHADY PINE LN	V-28	COUNTY	E	SIDNEY ST	J-13	WILLARD
S	SCENIC AV	S-16,17	COUNTY	N	SHADY RIVER LN	F-13	COUNTY	S	SIEGER DR	P,Q-22	SPRINGFIELD
S	SCENIC AV	O,S-16	SPRINGFIELD	S	SHADYHILL LN	Q-24	COUNTY	S	SIEGER PL	P-22	SPRINGFIELD
S	SHELL AV	T-15	COUNTY	N	SHAFFITZEL LN	D-24	COUNTY	W	SIERRA ST	U-15	BATTLEFIELD
S	SCHOOL ST	U-8	REPUBLIC	E	SHAFTER CIR	Q-23	SPRINGFIELD	S	SILER CT	V-20	COUNTY
N	SCHOOLCRAFT FRWY	K,O-22	SPRINGFIELD	E	SHALIMAR DR	Q-22	SPRINGFIELD	E	SILER PKWY	V-19,20	COUNTY
S	SCHOOLCRAFT FRWY	O,U-22	SPRINGFIELD	W	SHAMON WAY	P-14	COUNTY	N	SILLO FARMS LN	H-7	COUNTY
S	SCOTCH PINE LN	P-30	COUNTY	E	SHAMROCK ST	R-21	SPRINGFIELD	W	SILLO HILLS DR	P-14	COUNTY
W	SCOTLAND LN	U-8	REPUBLIC	S	SHANNON LN	T-6	COUNTY	E	SILSBY ST	Q-19	SPRINGFIELD
S	SCOTT CIR	V-8	REPUBLIC	S	SHARI LN	U-23	COUNTY	W	SILSBY ST	Q-18,19	SPRINGFIELD
N	SCOTT CT	N-16	SPRINGFIELD	E	SHAROLYN LN	F-27	COUNTY	N	SILVER CHARM AVE	M-25	COUNTY
E	SCOTT ST	N-19,20	SPRINGFIELD	E	SHARON ST	L-21	SPRINGFIELD	E	SILVER LEAF DR	J-11	WILLARD
W	SCOTT ST	N-16,19	SPRINGFIELD	E	SHARON ST	L-21	SPRINGFIELD	E	SILVER LEAF LN	J-12	WILLARD
S	SCOTTS LN	R-15	COUNTY	E	SHAWNEE CT	JA-29	STRAFFORD	W	SILVER OAK DR	V-17,18	COUNTY
E	SCOTTY CT	P-24	COUNTY	S	SHAWNEE CT	T-16	COUNTY	E	SILVERADO RD	M-24	COUNTY
S	SCOUT WAY	P-23	SPRINGFIELD	W	SHAWNEE DR	T-15,16	COUNTY	W	SILVERLEAF AVE	S-16	COUNTY
S	SEDGEWICK TERRACE CT	T-19	SPRINGFIELD	W	SHAWNEE PL	T-15	COUNTY	W	SILVERLEAF ST	S-16	SPRINGFIELD
N	SEDONA LN	H-11	WILLARD	W	SHAWNEE ST	T-17	COUNTY	S	SILVERWOOD CT	O-24	COUNTY
N	SEITZ AVE	I-21	COUNTY	W	SHAWNEE ST	T-18	SPRINGFIELD	S	SIMMENTAL LN	U-28	COUNTY
E	SEMINOLE CIR	Q-22	SPRINGFIELD	W	SHAY LN	T-3	COUNTY	S	SIMONSON LN	Q-30	COUNTY
E	SEMINOLE ST	Q-19,23	SPRINGFIELD	S	SHAYLA AVE	P,Q-14	COUNTY	E	SIMPSON ST	J-12	WILLARD
E	SEMINOLE ST	JA-29	STRAFFORD	W	SHAYLA CT	P-14	COUNTY	E	SIMS CREEK LN	D-20	COUNTY
W	SEMINOLE ST	Q-16	COUNTY	N	SHEEDY AV	JA-19	COUNTY	S	SIRB LN	T-25	COUNTY
W	SEMINOLE ST	Q-15,19	SPRINGFIELD	E	SHEFFIELD CT	N-23	SPRINGFIELD	W	SKYLER DR	P-13,15	COUNTY
N	SENECA DR	B-27	FAIR GROVE	W	SHEFFIELD ST	N-16	SPRINGFIELD	E	SKYLINE DR	Q-26	COUNTY
E	SENECA ST	S-27	COUNTY	E	SHEFFIELD WY	N-23	SPRINGFIELD	S	SKYLINE DR	Q,R-22	SPRINGFIELD
E	SENECA ST	Q-22	SPRINGFIELD	N	SHEFFIELD WY	N-23	SPRINGFIELD	N	SKYSONG LN	J-17	COUNTY
S	SENTRY DR	U-31	ROGERSVILLE	E	SHELBY RD	F-21;C-25	COUNTY	W	SLATTEN LN	F-4	COUNTY
E	SEQUIOTA ST	S-21,22	SPRINGFIELD	E	SHELLEY ST	J-13	WILLARD	N	SLAVENS AV	JA-19	COUNTY
E	SEQUOIA ST	V-9	REPUBLIC	N	SHELLY LN	T-9	REPUBLIC	E	SMITH ST	K-19,21	SPRINGFIELD
E	SERENADE PL	Q-24	COUNTY	E	SHEPARD ST	T-10	REPUBLIC	E	SMITH ST	B-5	WALNUT GROVE
E	SERENADE ST	Q-23,24	COUNTY	S	SHEPHERDS LN	S-30	COUNTY	W	SMITH ST	K-16	COUNTY
E	SERENE ACRES LN	R-29	COUNTY	S	SHERIDAN BLVD	Q-21	SPRINGFIELD	W	SMITH ST	K-17,18	SPRINGFIELD
W	SERENITY LN	M-9	COUNTY	N	SHERMAN AV	M,N-19	SPRINGFIELD	E	SMOKE RISE LN	U-22	COUNTY

E	SMOKEY LN	V-22	COUNTY	W	SPRINGLANE ST	R-17	SPRINGFIELD	E	STATE HIGHWAY B	T-31	COUNTY
E	SNIDER ST	K-19,21	SPRINGFIELD	N	SPRINGLAWN AV	JA-20	COUNTY	N	STATE HIGHWAY B	O-11,12	COUNTY
N	SNOW LN	J-24	COUNTY	S	SPRINGRIDGE LN	V-10	COUNTY	S	STATE HIGHWAY B	O-11	COUNTY
W	SNOWBIRD LN	JA-11	WILLARD	W	SPRINGVIEW ST	V-16	COUNTY	W	STATE HIGHWAY BB	A-5;B-15	COUNTY
N	SNOWMASS CIR	JA-21	COUNTY	E	SPRUCE DR	O-24	COUNTY	E	STATE HIGHWAY C	H-26;I-28	COUNTY
W	SOAPBERRY CT	P-13	COUNTY	W	SPRUCE LN	N-10	COUNTY	E	STATE HIGHWAY CC	B-19,25	COUNTY
W	SOMEDAY LN	M-9	COUNTY	W	SPRUCE ST	L-11	COUNTY	W	STATE HIGHWAY CC	B-15,19	COUNTY
S	SOMER LN	R-4	COUNTY	W	SPRUCE ST	JA-28	STRAFFORD	E	STATE HIGHWAY D	P-23;S-31	COUNTY
W	SOMERSET DR	U-14,15	BATTLEFIELD	W	SPURLING DR	P-16	COUNTY	E	STATE HIGHWAY D	O-23	SPRINGFIELD
W	SOMERSET DR	U-8	REPUBLIC	N	SQUIRES LN	N-23	COUNTY	E	STATE HIGHWAY DD	J-29;H-30	COUNTY
E	SOMERSET ST	S-20	SPRINGFIELD	E	SQUIRREL LN	V-29	COUNTY	E	STATE HIGHWAY DD	J-29	STRAFFORD
E	SOMMERSET RD	U-22	COUNTY	S	ST ANDREWS CIR	O-23	SPRINGFIELD	E	STATE HIGHWAY E	C-28,30	COUNTY
W	SONYA LN	H-17	COUNTY	E	ST ANDREWS DR	O-23	SPRINGFIELD	E	STATE HIGHWAY E	C-27	FAIR GROVE
S	SOUTH AV	V-19	COUNTY	S	ST CHARLES AV	P,Q-22	SPRINGFIELD	W	STATE HIGHWAY EE	L-8;M-14	COUNTY
S	SOUTH AV	O,S-19	SPRINGFIELD	S	ST GEORGE CT	T-19	SPRINGFIELD	W	STATE HIGHWAY EE	M-13,14	SPRINGFIELD
S	SOUTH PL	Q-19	SPRINGFIELD	E	ST LOUIS ST	O-19,21	SPRINGFIELD	N	STATE HIGHWAY F	I-2;O-3	COUNTY
S	SOUTH ST	I-11	WILLARD	S	ST MARYS AVE	P-22	SPRINGFIELD	S	STATE HIGHWAY F	H-3	ASH GROVE
S	SOUTH VALLEY LN	R-15	COUNTY	N	STAEGER AV	H-3	ASH GROVE	S	STATE HIGHWAY F	O,P-3	COUNTY
E	SOUTHEAST CIR	O-22	SPRINGFIELD	W	STAINLESS WAY	P-11	REPUBLIC	S	STATE HIGHWAY FF	U,V-14;T-15	BATTLEFIELD
E	SOUTHERN HILLS BLVD	Q-21,22	SPRINGFIELD	W	STALEY ACRES LN	E-11	COUNTY	S	STATE HIGHWAY FF	S-15;V-14	COUNTY
S	SOUTHLYN PL	R-20	SPRINGFIELD	E	STAN HARRIMAN BLVD	J-28	STRAFFORD	N	STATE HIGHWAY H	A-19;JA-20	COUNTY
S	SOUTHVALE CT	S-20	SPRINGFIELD	W	STAN HARRIMAN BLVD	J-28	STRAFFORD	N	STATE HIGHWAY HH	F,G,H-14	COUNTY
E	SOUTHVIEW CT	V-21	SPRINGFIELD	E	STAN MUSIAL DR	U-23	COUNTY	S	STATE HIGHWAY J	P-26;T-24	COUNTY
W	SOUTHVIEW DR	I-11	WILLARD	E	STANFORD CIR	P-19	SPRINGFIELD	N	STATE HIGHWAY JJ	A-7,8	COUNTY
E	SOUTHVIEW ST	V-21	SPRINGFIELD	S	STANFORD DR	P-30;O-31	COUNTY	S	STATE HIGHWAY K	P-3	COUNTY
E	SOUTHVIEW ST	V-21	COUNTY	E	STANFORD ST	P-23	COUNTY	E	STATE HIGHWAY KK	F-21,25	COUNTY
S	SOUTHWIND AVE	U-17	COUNTY	E	STANFORD ST	P-19,23	SPRINGFIELD	W	STATE HIGHWAY M	S-11,15	COUNTY
S	SOUTHWOOD RD	U,V-22	COUNTY	W	STANFORD ST	P-14,15	COUNTY	S	STATE HIGHWAY MM	P,Q,R-11	BROOKLINE
S	SOUTHWOOD RD	U-22	SPRINGFIELD	W	STANFORD ST	P-18	SPRINGFIELD	S	STATE HIGHWAY MM	O-11;S-11	COUNTY
N	SOWER LN	JA-21	COUNTY	E	STANHOPE TERRACE ST	P-23	SPRINGFIELD	S	STATE HIGHWAY N	P,S-8	COUNTY
E	SPANIEL ST	T-10	REPUBLIC	S	STANTON AV	T-19	SPRINGFIELD	S	STATE HIGHWAY NN	U,V-24	COUNTY
E	SPARKLEBERRY LN	V-21	COUNTY	S	STANTON DR	T-19	SPRINGFIELD	W	STATE HIGHWAY O	H-12,17	COUNTY
N	SPARKLEBROOK LN	JA-30	COUNTY	W	STANTON DR	U-7,8	REPUBLIC	W	STATE HIGHWAY O	H-12	WILLARD
S	SPARKS AV	O-21	SPRINGFIELD	W	STARDUST CT	R-16	COUNTY	E	STATE HIGHWAY OO	L-25;JA-31	COUNTY
N	SPARROW LN	H-11	WILLARD	E	STARVIEW DR	R-24	COUNTY	E	STATE HIGHWAY OO	L-25	SPRINGFIELD
W	SPINNAKER LN	I-14	COUNTY	N	STATE HIGHWAY 13	A-15;K-17	COUNTY	E	STATE HIGHWAY OO	JA-27;K-26	STRAFFORD
W	SPLIT RIDGE LN	JA-11	COUNTY	N	STATE HIGHWAY 123	A-4;G-10	COUNTY	S	STATE HIGHWAY P	V-8	COUNTY
N	SPRING BRANCH AVE	JA-16	COUNTY	N	STATE HIGHWAY 123	A-4;B-5	WALNUT GROVE	S	STATE HIGHWAY PP	P-3;U-4	COUNTY
N	SPRING BRANCH CT	JA-16	COUNTY	N	STATE HIGHWAY 125	D-27;O-28	COUNTY	N	STATE HIGHWAY T	L,O-8	COUNTY
N	SPRING BROOKE AVE	JA-17	COUNTY	N	STATE HIGHWAY 125	I,J-28	STRAFFORD	S	STATE HIGHWAY T	O,P-8	COUNTY
E	SPRING CIR	Q-26	COUNTY	S	STATE HIGHWAY 125	O-28;V-28	COUNTY	W	STATE HIGHWAY T	K-3;L-7	COUNTY
E	SPRING CREEK LN	F-27	COUNTY	S	STATE HIGHWAY 125	JA-29	STRAFFORD	W	STATE HIGHWAY TT	R-2,8	COUNTY
S	SPRING CT	U-14	BATTLEFIELD	E	STATE HIGHWAY 174	T-9,10	REPUBLIC	W	STATE HIGHWAY U	A-1,2,3	COUNTY
E	SPRING DR	P-26	COUNTY	W	STATE HIGHWAY 174	U-2;U-6	COUNTY	N	STATE HIGHWAY UU	H-7;K-7	COUNTY
S	SPRING DR	Q-26	COUNTY	W	STATE HIGHWAY 174	T,U-8	REPUBLIC	N	STATE HIGHWAY V	A,H-3	COUNTY
N	SPRING HILL LN	F-19	COUNTY	W	STATE HIGHWAY 266	P-2;N-13	COUNTY	S	STATE HIGHWAY VV	U,V-31	COUNTY
E	SPRING HILL RD	T-21	SPRINGFIELD	E	STATE HIGHWAY 266	P-2;N-13	COUNTY	E	STATE HIGHWAY WW	F-17,19	COUNTY
S	SPRING LAKE LN	P-4	COUNTY	E	STATE HIGHWAY A	F-26,27	COUNTY	W	STATE HIGHWAY WW	F-17,19	COUNTY
N	SPRING VALLEY DR	D-19	COUNTY	N	STATE HIGHWAY AA	I-20;I-25	COUNTY	E	STATE HIGHWAY YY	M-23,27	COUNTY
S	SPRING VALLEY LN	P-23	COUNTY	N	STATE HIGHWAY AB	J-11;N-11	COUNTY	E	STATE HIGHWAY YY	M-23	SPRINGFIELD
W	SPRING WATER ST	JA-17	COUNTY	S	STATE HIGHWAY AB	I,J-11	COUNTY	N	STATE HIGHWAY Z	A,H-11	COUNTY
W	SPRINGDALE ST	K-17	SPRINGFIELD	S	STATE HIGHWAY AB	I,J-11	WILLARD	N	STATE HIGHWAY Z	H-11	WILLARD
S	SPRINGFIELD FARMS BLVD	R-14	COUNTY	S	STATE HIGHWAY AB	J-11	WILLARD	S	STATE HIGHWAY ZZ	T,V-12	COUNTY
E	SPRINGFIELD GREENS DR	K-22	SPRINGFIELD	E	STATE HIGHWAY AD	P-28,31	COUNTY	W	STATE HIGHWAY ZZ	T,V-12	COUNTY
				E	STATE HIGHWAY AF	A-24;B-26	COUNTY		STATE ST	O-13	COUNTY

W	STATE ST	O-14,19	SPRINGFIELD	S	SUMMER PL	P-23	SPRINGFIELD	W	SWALLOW ST	T-17,18	SPRINGFIELD
N	STEELMAN LN	D-13	COUNTY	E	SUMMER SET CT	M-24	COUNTY	S	SWAN AV	S-15	COUNTY
N	STELLA CT	H-11	WILLARD	E	SUMMER SET ST	M-23,24	COUNTY	S	SWAN CT	S-16	COUNTY
S	STERLING CT	U-17	COUNTY	N	SUMMERCREEK CT	N-23	COUNTY	W	SWAN DR	H-11;S-16	COUNTY
E	STERLING RIDGE CT	T-19	SPRINGFIELD	E	SUMMERFIELD DR	N-24	COUNTY	E	SWAN PL	S-19	SPRINGFIELD
S	STEURY RD	O-25	COUNTY	N	SUMMIT AV	K,N-19	SPRINGFIELD	N	SWAN ST	B,C-26	FAIR GROVE
N	STEWART AV	JA-21	COUNTY	E	SUMMIT RIDGE DR	U-22	COUNTY	S	SWAN ST	C-26,27	FAIR GROVE
N	STEWART AV	K-20;O-21	SPRINGFIELD	E	SUMMIT ST	T-9,10	REPUBLIC	W	SWAN ST	S-17	COUNTY
S	STEWART AV	O,T-21	SPRINGFIELD	W	SUMMIT ST	T-11	COUNTY	W	SWAN ST	S-17,18	SPRINGFIELD
E	STEWART ST	A-4,5	WALNUT GROVE	W	SUMMIT ST	T-8	REPUBLIC	E	SWANSON LN	S-31	COUNTY
W	STICK HORSE LN	J-14	COUNTY	E	SUMMIT VIEW DR	Q-26	COUNTY	S	SWEDISH IVY AV	T-21	SPRINGFIELD
N	STILL LN	H-8,9	COUNTY	E	SUN VALLEY LN	M-25	COUNTY	E	SWEET GUM LN	F-24	COUNTY
S	STIRLING WY	U-23	COUNTY	E	SUNBEAM LN	D-21	COUNTY	N	SWEET WATER AVE	JA-17	COUNTY
S	STOCK ST	V-11	COUNTY	E	SUNCREST LN	D-22	COUNTY	E	SWISS LANE CT	Q-19	SPRINGFIELD
S	STOCKTON AV	V-20	COUNTY	W	SUNDOWN LN	M-11	COUNTY	E	SWOPE ST	S-19	SPRINGFIELD
N	STOKES LN	B,C-18	COUNTY	S	SUNDOWN ST	JA-29	STRAFFORD	S	SYCAMORE AV	T,U-16	COUNTY
S	STONE CIR	U-18	COUNTY	W	SUNFLOWER DR	P-13	COUNTY	W	SYCAMORE DR	V-15	BATTLEFIELD
N	STONE CREEK DR	S-12	REPUBLIC	S	SUNMEADOW DR	JA-29	STRAFFORD	E	SYCAMORE LN	U-20	COUNTY
E	STONE CREEK RD	J-12	WILLARD	N	SUNNY ACRES LN	K-26	COUNTY	E	SYCAMORE ST	U-10	REPUBLIC
N	STONE FALLS RD	S-12	REPUBLIC	E	SUNNY FIELD LN	L-28	COUNTY	W	SYCAMORE ST	U-18	COUNTY
S	STONE HEDGE CT	V-23	SPRINGFIELD	E	SUNNY LN	I-20	COUNTY	S	SYDNEY AV	T-17	SPRINGFIELD
E	STONE HOLLOW LN	T-24	COUNTY	S	SUNRAY LN	R-24	COUNTY	W	SYLVANIA ST	S-15,16	COUNTY
W	STONE MEADOW WY	U-18	COUNTY	S	SUNRISE AV	R,S,T-16	COUNTY	W	SYLVANIA ST	S-18	SPRINGFIELD
E	STONEBROOK CT	O-24;U-20	COUNTY	W	SUNRISE CT	T-16	COUNTY	W	SYLVIA CT	M-16	SPRINGFIELD
N	STONECREST LN	L-24	COUNTY	N	SUNRISE LN	Q-10	COUNTY				
S	STONEGATE AV	U-18	COUNTY	S	SUNRISE LN	O-10	COUNTY				
E	STONEGATE CT	R-25	COUNTY	S	SUNRISE ST	JA-29	STRAFFORD				
S	STONEHAVEN DR	U-23	COUNTY	E	SUNSET CT	Q-20	SPRINGFIELD	S	TAFT ST	B-5	COUNTY
E	STONEHILL LN	Q-29	COUNTY	W	SUNSET DR	O-9	COUNTY	S	TAFT ST	B-5	WALNUT GROVE
W	STONEHINGE DR	P-15	COUNTY	E	SUNSET DR	Q-21	SPRINGFIELD	W	TALL PINE CT	T-15	COUNTY
E	STONERIDGE DR	JA-21	COUNTY	S	SUNSET ESTATES DR	Q-23	COUNTY	E	TALL TIMBERS LN	R-30	COUNTY
E	STONERIDGE LN	R-25	COUNTY	E	SUNSET HILL LN	H-20	COUNTY	S	TALLYRAND AV	S-28	COUNTY
E	STONERIDGE ST	JA-20	COUNTY	E	SUNSET LN	I-20	COUNTY	E	TALMAGE CT	L-20	SPRINGFIELD
W	STONE RIDGE RD	T-14	BATTLEFIELD	W	SUNSET RIDGE LN	Q-7	COUNTY	E	TALMAGE ST	L-19,23	SPRINGFIELD
N	STONES THROW LN	N-24	COUNTY	E	SUNSET ST	Q,R-19,23	SPRINGFIELD	W	TALMAGE ST	L-16,19	SPRINGFIELD
S	STONEY CT	T-17	COUNTY	N	SUNSET ST	C-25	COUNTY	S	TALON CT	T-15	BATTLEFIELD
N	STONEY LN	B-10	COUNTY	N	SUNSET ST	C-25	FAIR GROVE	S	TAMARACK LN	U-14	BATTLEFIELD
E	STOTLAR LN	D-20	COUNTY	S	SUNSET ST	C-25	FAIR GROVE	W	TAMERA LN	T-14	COUNTY
S	STRASBOURG AVE	P-15	COUNTY	W	SUNSET ST	Q-16;R-19	SPRINGFIELD	E	TAMPA ST	N-19,20	SPRINGFIELD
S	STRATFORD DR	O-23	SPRINGFIELD	S	SUNSET TER	Q-21	SPRINGFIELD	W	TAMPA ST	N-18,19	SPRINGFIELD
W	STRAWBERRY LN	O-10	COUNTY	W	SUNSHINE LN	D-18	COUNTY	S	TANAGER AV	T,U-15	BATTLEFIELD
N	SUBURBAN AV	O-15	SPRINGFIELD	E	SUNSHINE ST	Q,P-19,23	SPRINGFIELD	E	TANBARK TRL	U-22	COUNTY
S	SUBURBAN AV	R,S-15	COUNTY	W	SUNSHINE ST	R-13;P-16	COUNTY	E	TANGLEWOOD RD	U-23	COUNTY
S	SUBURBAN AV	O-15	SPRINGFIELD	W	SUNSHINE ST	P-19;Q-15	SPRINGFIELD	S	TANNER AV	O,P-13	COUNTY
W	SUCCESS PL	M-14	SPRINGFIELD	E	SUNSHINE TER	Q-24,25	COUNTY	E	TARA CT	V-22	SPRINGFIELD
S	SUGAR HILL PL	P-23	SPRINGFIELD	S	SUPREMA AV	Q-16	COUNTY	N	TARA DR	U-11	REPUBLIC
E	SUGAR HILL ST	P-23	SPRINGFIELD	W	SUPREMA CT	Q-16	COUNTY	E	TARA LN	S-28	COUNTY
E	SUGAR HOLLOW ST	P-23	SPRINGFIELD	N	SURREY LN	G-20	COUNTY	W	TARKIO ST	O-14,15	SPRINGFIELD
W	SUGAR PINE DR	P-13	COUNTY	S	SUSSEX LN	V-21	COUNTY	W	TATUM CIR	H-11	WILLARD
E	SUGARMAPLE DR	P-24	COUNTY	W	SUZANNE CIR	T-16	COUNTY	N	TAYLOR AV	M-19	SPRINGFIELD
E	SUGARWOOD ST	O-25	COUNTY	W	SUZANNE PL	T-15	COUNTY	S	TAYLOR CREEK LN	O-27	COUNTY
S	SULGROVE AV	R,S,T-22	SPRINGFIELD	W	SUZANNE ST	T-15	BATTLEFIELD	N	TAYLOR DR	U-11	REPUBLIC
E	SUMAC LN	P-26	COUNTY	E	SWALLOW ST	T-20,22	SPRINGFIELD	N	TEA OLIVE CT	K-16	COUNTY
N	SUMMER DAWN LN	B-15	COUNTY	W	SWALLOW ST	T-15,17	COUNTY	W	TEA ST	P-13	COUNTY

- T -

N	TEAKWOOD AV	U-10	REPUBLIC	E	TIMBERCREST ST	U-22	SPRINGFIELD	N	TUMMONS LN	D-13	COUNTY
S	TEAKWOOD AV	U-10	REPUBLIC	E	TIMBERHILL PL	T-21	SPRINGFIELD	S	TURK AV	H-3	ASH GROVE
E	TEKE LN	L-30	COUNTY	S	TIMBERLAKE DR	U-20	COUNTY	W	TURKEY HATCH CT	J-11	COUNTY
N	TEMPLE AV	JA-18	COUNTY	W	TIMBERLAND LN	D-26	FAIR GROVE	E	TURKEY HILL LN	F-28	COUNTY
W	TEN SQUARE LN	K-11	COUNTY	E	TIMBERLINE LN	P-26	COUNTY	S	TURKEY RUN LN	Q-24	COUNTY
W	TERESA CT	U-15	BATTLEFIELD	W	TIMBERLINE ST	S-15	COUNTY	E	TURKEY TROT LN	Q-26	COUNTY
S	TERRACE DR	Q-21	SPRINGFIELD	E	TIMBERROCK PL	T-21	SPRINGFIELD	E	TURN CIR	Q-31	COUNTY
S	TERRACE GREEN CT	R-21	SPRINGFIELD	E	TIMBERWOOD CT	R-25	COUNTY	S	TURNBERRY AV	T-18	SPRINGFIELD
E	TERRIER ST	T-10	REPUBLIC	S	TIMBERWOOD LN	Q-28	COUNTY	E	TURNBERRY DR	P-24	COUNTY
N	TERRY AV	K-21	COUNTY	S	TIPPERARY AV	S-28	COUNTY	E	TURNBRIDGE CIR	U-19	SPRINGFIELD
S	TERRY AV	U-17	COUNTY	W	TIPTON ST	N-16	SPRINGFIELD	E	TURNBRIDGE ST	U-19	SPRINGFIELD
S	TETERS CT	V-20	COUNTY	N	TOBY AV	J-19	COUNTY	N	TURNER AVE	T-10	REPUBLIC
W	TETON DR	T-16	COUNTY	S	TODD AV	Q-17	SPRINGFIELD	E	TURNER SPRINGS DR	Q-26,27	COUNTY
N	TEXAS AV	M,N-19	SPRINGFIELD	S	TOLLIVER AV	S-17	SPRINGFIELD	E	TURNER ST	M-19,23	SPRINGFIELD
N	TEXAS AV	U-11	REPUBLIC	S	TOMAHAWK AVE	V-8	REPUBLIC	W	TURNER ST	M-16,19	SPRINGFIELD
S	THELMA AV	P,Q-18	SPRINGFIELD	S	TOPAZ LN	S-26	COUNTY	S	TURTLE CREEK LN	P-27	COUNTY
E	THERAN AVE	I-21	COUNTY	E	TOPPING CIR	Q-22	SPRINGFIELD	N	TURTLE DOVE LN	N-10	COUNTY
W	THERAN AVE	R-13	SPRINGFIELD	W	TORNADO LN	D-5	COUNTY	E	TURTLE HATCH RD	R-23	COUNTY
S	THETFORD PL	U-22	COUNTY	E	TOSH LN	N-24	COUNTY	N	TUSCANY LN	F-10	COUNTY
S	THETFORD RD	V-21	COUNTY	N	TOWER AV	H-3	ASH GROVE	N	TUTTLE AV	K-16	COUNTY
E	THICKET LN	S-24	COUNTY	S	TOWER DR	U-15	BATTLEFIELD	W	TWELVE OAKS LN	A-12	COUNTY
N	THISTLEWOOD CT	K-18	COUNTY	E	TOWNSHIP ST	T-9	REPUBLIC	S	TWELVE OAKS RD	U-17	COUNTY
E	THISTLEWOOD DR	JA-19	COUNTY	W	TRACY CT	Q-15-16	COUNTY	N	TWILIGHT LN	B-14	COUNTY
W	THISTLEWOOD DR	JA-19	COUNTY	W	TRACY CT	Q-16	SPRINGFIELD	W	TWIN BRIDGES LN	V-18	COUNTY
E	THOMAN ST	M-19,21	SPRINGFIELD	W	TRACY ST	Q-15	COUNTY	N	TWIN BROOKS LN	B-6	COUNTY
W	THOMAN ST	M-16,18	SPRINGFIELD	W	TRACY ST	Q-17,18	SPRINGFIELD	S	TWIN LAKES	T-17	COUNTY
S	THOMAS AV	O-19	SPRINGFIELD	S	TRADITION CT	U-23	COUNTY	W	TWIN LAKES DR	JA-17	COUNTY
E	THOMPSON PL	T-21	SPRINGFIELD	E	TRAFFICWAY	O-19,N-21	SPRINGFIELD	E	TWIN OAKS LN	F-27	COUNTY
N	THORN LN	I-17	COUNTY	E	TRAILS END LN	P-30	COUNTY	N	TWIN RIVERS LN	C-22	COUNTY
N	THORNAPPLE LN	N-23	COUNTY	S	TRAILSIDE CIR E	U-17	COUNTY	N	TWIN SPRINGS LN	C-27	COUNTY
E	THORNCREST LN	F-25	COUNTY	S	TRAILSIDE CIR W	U-17	COUNTY	N	TY LEWIS LN	E-22	COUNTY
N	THORNHILL DR	M-24	COUNTY	N	TRAILVIEW RD	O-13	COUNTY	N	TYLER AV	M-16	SPRINGFIELD
S	THORNHILL LN	S-25	COUNTY	S	TRAILVIEW RD	O-13	COUNTY	S	TYLER TER	T-15	BATTLEFIELD
S	THORNRIIDGE DR	O,R-24	COUNTY	E	TRAILWOOD WY	S-24	COUNTY				
S	THORNWOOD CIR	V-16	COUNTY	E	TRAKEL PL	U-19	COUNTY				
E	THOROUGHFARE DR	V-10	REPUBLIC	E	TRANQUIL LN	L-31	COUNTY				
N	THREE HILLS LN	D-19	COUNTY	E	TRANQUILITY ST	U-26	COUNTY				
S	THUNDER LN	R-4	COUNTY	E	TRAVERTINE TRACE	U-20	COUNTY				
N	THURMOND AV	H-3	ASH GROVE	N	TRAVIS AV	T-9	REPUBLIC	N	UNBRIDLED CT	M-25	COUNTY
N	TIERRA DR	U-8	REPUBLIC	N	TRAVIS AV	K,M-19	SPRINGFIELD	S	UNION AV	O-22	SPRINGFIELD
W	TIFFANY LN	N-5	COUNTY	N	TREE TOP LN	N-24	COUNTY	N	UNION GROVE RD	B-26	FAIR GROVE
W	TIGERSHARK LN	Q-9	COUNTY	N	TRELLIS RD	M-26	COUNTY	W	UNION ST	K-7	COUNTY
W	TILDEN CT	O-14	SPRINGFIELD	N	TRINITY DR	K-19	SPRINGFIELD	S	UNIVERSITY CT	P-14	COUNTY
W	TILDEN ST	O-14,15	SPRINGFIELD	N	TROY AV	O-15	SPRINGFIELD	E	UNIVERSITY ST	P-23,24	COUNTY
S	TIMBER CREEK AV	Q-15	COUNTY	S	TROY AV	T-15	COUNTY	E	UNIVERSITY ST	P-19,22	SPRINGFIELD
S	TIMBER CT	U-20	SPRINGFIELD	S	TROY AV	O-15	SPRINGFIELD	W	UNIVERSITY ST	P-14,15	COUNTY
E	TIMBER LN	U-10	REPUBLIC	S	TROY PL	O-15	SPRINGFIELD	W	UNIVERSITY ST	P-18	SPRINGFIELD
S	TIMBER LN	R-14	COUNTY	E	TRUMAN RD	J-11	WILLARD	S	UPTHA LN	S-7	COUNTY
E	TIMBER OAK ST	T-10	REPUBLIC	E	TRUMAN ST	JA-29	STRAFFORD	E	US HIGHWAY 60	T-23;U-31	COUNTY
S	TIMBER RIDGE LN	P-28	COUNTY	W	TRUMAN ST	M-17	SPRINGFIELD	E	US HIGHWAY 60	U-9;T-10	REPUBLIC
S	TIMBER VIEW LN	S-10	COUNTY	W	TUDOR ST	K-16	COUNTY	E	US HIGHWAY 60	T-22,23	SPRINGFIELD
S	TIMBER WAY	U-22	COUNTY	W	TUJUNGA AV	U-16	COUNTY	W	US HIGHWAY 60	R-12	BROOKLINE
S	TIMBERCREEK AV	O,T-15	COUNTY	S	TUJUNGA DR	T-16	COUNTY	W	US HIGHWAY 60	V-7;R-13	COUNTY
S	TIMBERCREEK AV	O-15	SPRINGFIELD	S	TULIP LN	V-15	BATTLEFIELD	W	US HIGHWAY 60	U,V-8	REPUBLIC
								N	US HIGHWAY 65	A-26;K-22	COUNTY
								N	US HIGHWAY 65	B,C-26	FAIR GROVE

- U -

N US HIGHWAY 65K-22,23 SPRINGFIELD
S US HIGHWAY 65V-22 COUNTY
S US HIGHWAY 65V-22 SPRINGFIELD
E US HIGHWAY 160I-11;J-13 WILLARD
N US HIGHWAY 160L-15 SPRINGFIELD
S US HIGHWAY 160Q,R,S-15 COUNTY
S US HIGHWAY 160Q-15 SPRINGFIELD
W US HIGHWAY 160G-1;L-15 COUNTY
W US HIGHWAY 160H-10,11 WILLARD
S UTAH AVP-19 SPRINGFIELD
E UTICA STQ-24 COUNTY
E UTICA STQ-22 SPRINGFIELD

- V -

E VAIL CIRJA-21 COUNTY
S VALE AVQ-16 SPRINGFIELD
W VALE CIRQ-16 SPRINGFIELD
W VALE STQ-16 SPRINGFIELD
W VALLEY B LNF-10 COUNTY
S VALLEY BROOK CTV-16 COUNTY
W VALLEY CTR-18 SPRINGFIELD
S VALLEY DRT-10 COUNTY
N VALLEY OAK LNJA-31 COUNTY
N VALLEY PLJA-21 COUNTY
E VALLEY RDO-24 COUNTY
S VALLEY RDQ-21 SPRINGFIELD
E VALLEY TRAIL DRV-9 REPUBLIC
E VALLEY VIEWM-31 COUNTY
E VALLEY VIEW DRV-9 REPUBLIC
S VALLEY VIEW DRR,S-15 COUNTY
S VALLEY VIEW LNQ-24 COUNTY
W VALLEY VISTA RDV-16 COUNTY
E VALLEY WATER MILL RDJA-20,23 COUNTY
E VALLEY WATER MILL RDJA-20,22 SPRINGFIELD
W VALLEY WYU-18 COUNTY
S VALLEYVIEW AVR,S-21 SPRINGFIELD
E VALLEYVIEW DRB-4,5 WALNUT GROVE
W VAN OWEN STT-16 COUNTY
N VANCE AVB-26 FAIR GROVE
W VANCOUVER DRJA,K-18 COUNTY
N VANSER LNN-25 COUNTY
S VENICE AVV-8 REPUBLIC
S VENTURA AVU-8 REPUBLIC
S VENTURA AVP,R-22 SPRINGFIELD
W VENTURA STG-9 COUNTY
N VERA CRUZ DRJA,K-18 COUNTY
S VERDELLA DRO-24 COUNTY
W VERKILMOR LNU-5 COUNTY
N VERMILLION DRJ-28 STRAFFORD
N VERNON RDK-19 COUNTY
N VERNON RDK-19 SPRINGFIELD
E VERONA STP-21,22 SPRINGFIELD
S VERSAILLES AVR-21 SPRINGFIELD

N VETERANS AVT-11 REPUBLIC
N VIEWPOINT LNF-26 COUNTY
W VICKI PLT-15 BATTLEFIELD
S VICKSBURG BATTLE CTU-14 BATTLEFIELD
E VICKSBURG PASSAGEV-10 REPUBLIC
S VICTORIA AVR-23 COUNTY
S VICTORIA CTR-23 COUNTY
E VICTORY LNM-27 COUNTY
E VILLA MARIE STK-19 SPRINGFIELD
S VILLA ROSE DRO-22 SPRINGFIELD
E VILLA WYU-23 COUNTY
W VILLAGE DRS-16 COUNTY
E VILLAGE LNS-26 COUNTY
W VILLAGE LNS-16,17 COUNTY
W VILLAGE LNS-17,18 SPRINGFIELD
E VILLAGE RIDGE STK-19 SPRINGFIELD
W VILLAGE RIDGE STK-19 SPRINGFIELD
W VILLAGE STS-18 SPRINGFIELD
W VILLAGE TERT-15,17 COUNTY
E VINCENT DRT-22 SPRINGFIELD
W VINCENT DRT-15 COUNTY
E VINCENT STT-20,21 SPRINGFIELD
W VINCENT STT-16,17 COUNTY
N VINEYARD PLM-26 COUNTY
S VINING AVT-21 SPRINGFIELD
N VINTAGE AVT-11 REPUBLIC
E VINTAGE POINT DRU-23 COUNTY
S VIRGINIA AVU-19 COUNTY
S VIRGINIA AVP,U-19 SPRINGFIELD
S VIRGINIA CTU-19 SPRINGFIELD
S VIRGINIA PLS-19 SPRINGFIELD
E VIRGINIA STU-10 REPUBLIC
E VISTA LNV-26 COUNTY
W VISTA STR-17 SPRINGFIELD
S VOGEL AVT-11 COUNTY
N VOGLER LNK-29 COUNTY
W VOLUNTEER WAYJA-17 COUNTY

- W -

N WABASH AVK,N-17 SPRINGFIELD
S WABASH AVO-17 SPRINGFIELD
S WACO AVO,P-14 COUNTY
S WACO AVO-14 SPRINGFIELD
W WACO CTP-14 COUNTY
W WADDILL STN-15,16 SPRINGFIELD
W WADE STT-10,11 COUNTY
W WADE STT-8 REPUBLIC
W WAGON WHEEL LNR-14 COUNTY
W WAKEFIELD STS-16 COUNTY
S WAKEMAN LNS-8 COUNTY
S WALDEN LNU-12,13 COUNTY
E WALKABOUT LNN-28 COUNTY
S WALKER LNC-26 FAIR GROVE

E WALKER STH-3 ASH GROVE
W WALKER STU-14 BATTLEFIELD
W WALKER STK-7 COUNTY
E WALKERVILLE LNK-30 COUNTY
N WALL STA-5 WALNUT GROVE
W WALL STN-17,18 SPRINGFIELD
S WALLIS SMITH BLVDQ,R-21 SPRINGFIELD
N WALNUT AVT,U-8 REPUBLIC
S WALNUT AVU-8 REPUBLIC
W WALNUT GLEN LNC-10 COUNTY
S WALNUT HILL AVS,T,U-16 COUNTY
S WALNUT HILL RDU-16 COUNTY
S WALNUT HILL STR-16 COUNTY
E WALNUT HOLLOW LNI-30 COUNTY
E WALNUT LAWN STI-12 WILLARD
E WALNUT LAWN STR-19;S-20 SPRINGFIELD
W WALNUT LAWN STR-17,19 SPRINGFIELD
W WALNUT LNI-11 WILLARD
S WALNUT RIDGE LNO-10 COUNTY
E WALNUT STC-26;B-27 FAIR GROVE
E WALNUT STO-19,22 SPRINGFIELD
N WALNUT STT-31 ROGERSVILLE
N WALNUT STA-5 WALNUT GROVE
S WALNUT STB-5 WALNUT GROVE
W WALNUT STO-16,19 SPRINGFIELD
W WALNUT STJA-28 STRAFFORD
N WALNUT TREE LNF-9 COUNTY
S WANDA GRAY AVU-17 COUNTY
N WANDERING OAK LNI-24 COUNTY
E WAR HORSE LNJ-12 WILLARD
W WARD PKWYU-18 COUNTY
W WARMWATER AVS-20 SPRINGFIELD
N WARREN AVN,O-17 SPRINGFIELD
S WARREN AVR,U-17 COUNTY
S WARREN AVO,S-17 SPRINGFIELD
W WARREN CTT-17 COUNTY
W WARREN CTS-17 SPRINGFIELD
S WARWICK AVT-21 SPRINGFIELD
N WASHINGTON AVT-11 REPUBLIC
N WASHINGTON AVL,N-19 SPRINGFIELD
S WASHINGTON AVJA-28 STRAFFORD
N WASHINGTON CTT-11 REPUBLIC
N WASHINGTON DRJ-28 STRAFFORD
E WASHINGTON STH-3 ASH GROVE
N WASHINGTON STA-4 WALNUT GROVE
S WASHINGTON STB-4 WALNUT GROVE
E WASHITA CTQ-24 COUNTY
E WASHITA CTQ-19 SPRINGFIELD
E WASHITA STQ-23 COUNTY
E WASHITA STQ-19,22 SPRINGFIELD
W WASHITA STQ-14,16 COUNTY
W WASHITA STQ-15,19 SPRINGFIELD
E WATER STO-19 SPRINGFIELD
W WATER STO-16,19 SPRINGFIELD

E	WATERFIELD DR	C-26	FAIR GROVE	N	WEST LN	C-30	COUNTY	E	WHITETHORN DR	V-9	REPUBLIC
S	WATERFIELD PL	C-26	FAIR GROVE	N	WEST RIDGE	M,N-30	COUNTY	E	WHITMAN RD	M-24	COUNTY
N	WATERSTONE AVE	M-24	COUNTY	S	WEST WIND DR	O-10	COUNTY	S	WHITMORE AV	U-18	COUNTY
W	WATKINS ST	O-15	SPRINGFIELD	W	WESTBURY	K-16	COUNTY	E	WHITWORTH LN	F-22,23	COUNTY
S	WATSON AV	I,J-11	WILLARD	S	WESTBURY DR	V-8	REPUBLIC	S	WHOBREY LN	V-26,27	COUNTY
S	WATSON ST	I-11	WILLARD	W	WESTCHESTER CT	U-15	BATTLEFIELD	W	WICK ST	T-16	COUNTY
N	WAVERLY AV	M,O-20	SPRINGFIELD	E	WESTCHESTER CT	U-19	COUNTY	N	WICKHAM CT	K-16	COUNTY
S	WAVERLY AV	O-20	SPRINGFIELD	W	WESTCHESTER CT	U-16,17	COUNTY	W	WILD BIRD LN	F-12	COUNTY
S	WAYLAND CT	Q-15	COUNTY	E	WESTCHESTER DR	U-19	SPRINGFIELD	N	WILD DEER CT	G-9	COUNTY
E	WAYLAND ST	Q-23	COUNTY	E	WESTCHESTER DR	U-19	COUNTY	E	WILD HORSE DR	N-24;M-25	COUNTY
E	WAYLAND ST	Q-19,22	SPRINGFIELD	W	WESTCHESTER PL	U-16	COUNTY	W	WILD ROSE LN	L-3	COUNTY
W	WAYLAND ST	Q-15,16	COUNTY	N	WESTERN AV	K,M-16	COUNTY	N	WILD WIND LN	J-26	COUNTY
W	WAYLAND ST	Q-17,19	SPRINGFIELD	S	WESTERN AV	Q-16;T-15	COUNTY	E	WILD WOODS LN	P-30	COUNTY
E	WAYNE ST	T-9	REPUBLIC	S	WESTERN AV	O-16	SPRINGFIELD	N	WILDAN AV	K-21	SPRINGFIELD
E	WAYSIDE PL	S-19	SPRINGFIELD	S	WESTERN CT	S-15	COUNTY	S	WILDAN AV	O,P-21	SPRINGFIELD
W	WEATHERLY DR	S-17	COUNTY	W	WESTERN CT	T-16	COUNTY	N	WILDAN CT	K-21	SPRINGFIELD
S	WEATHERWOOD TRAIL	V-16	COUNTY	S	WESTFIELD AV	T-10	COUNTY	N	WILDBERRY CT	L-12	COUNTY
N	WEAVER AV	N-18	SPRINGFIELD	N	WESTPORT AV	O-16	SPRINGFIELD	N	WILDEN AV	JA-21	COUNTY
S	WEAVER AV	O,R-18	SPRINGFIELD	S	WESTPORT AV	O-16	SPRINGFIELD	E	WILDER DR	V-20	COUNTY
N	WEAVER CT	O-18	SPRINGFIELD	W	WESTVIEW ST	S-16	COUNTY	S	WILDER TRL	V-9	REPUBLIC
S	WEAVER CT	O-18	SPRINGFIELD	W	WESTVIEW ST	S-17,18	SPRINGFIELD	S	WILDERNESS LN	R-29	COUNTY
W	WEAVER CT N	O-18	SPRINGFIELD	N	WESTWOOD AV	T-10	REPUBLIC	W	WILDERNESS ST	S-15	BATTLEFIELD
W	WEAVER CT S	O-18	SPRINGFIELD	S	WESTWOOD AV	U-18	COUNTY	W	WILDERNESS ST	S-15	COUNTY
E	WEAVER RD	T-19	COUNTY	S	WESTWOOD AV	Q,S-18	SPRINGFIELD	E	WILDFLOWER LN	R-29	COUNTY
E	WEAVER RD	T-19	SPRINGFIELD	N	WESTWOOD DR	L-17	SPRINGFIELD	N	WILDLIFE LN	F-12	COUNTY
W	WEAVER RD	T-14,15	BATTLEFIELD	S	WESTWOOD DR	T,U-8	COUNTY	S	WILDRIDGE LN	P-26	COUNTY
W	WEAVER RD	T-19	COUNTY	W	WESTWOOD DR	U-14	BATTLEFIELD	W	WILDWOOD BLUFF LN	A-19	COUNTY
N	WEBSTER AV	H-3	ASH GROVE	W	WETA ST	S-18	SPRINGFIELD	E	WILDWOOD CIR N	U-21	COUNTY
S	WEBSTER AV	H-3	ASH GROVE	N	WEXFORD LN	H-20	COUNTY	E	WILDWOOD CIR S	U-21	COUNTY
E	WEBSTER ST	N-19,20	SPRINGFIELD	E	WHEATRIDGE DR	JA-21	COUNTY	S	WILDWOOD DR	T-16	COUNTY
W	WEBSTER ST	N-16,19	SPRINGFIELD	E	WHEATRIDGE ST	JA-20	COUNTY	E	WILDWOOD FLOWER DR	V-9	REPUBLIC
S	WEDGEWOOD AV	U-18	COUNTY	E	WHIPPOORWILL DR	JA-29	STRAFFORD	E	WILDWOOD RD	U-21,22	COUNTY
S	WEDGEWOOD AV	P,R-18	SPRINGFIELD	N	WHIPPOORWILL LN	A-11	COUNTY	E	WILDWOOD ST	U-10	REPUBLIC
S	WEDGEWOOD AV	T-21	SPRINGFIELD	S	WHISPERING OAKS LN	V-21	COUNTY	S	WILEY WY	O-13	COUNTY
N	WEDGEWOOD DR	I-20	COUNTY	S	WHITAKER AVE	V-10	REPUBLIC	E	WILL ST	V-10	REPUBLIC
E	WEEPING WILLOW LN	O-24	COUNTY	E	WHITAKER CIR	P-21	SPRINGFIELD	S	WILLA JEAN DR	O-24	COUNTY
N	WELLER AV	K,O-20	SPRINGFIELD	S	WHITE DIAMOND CT	O-24	COUNTY	N	WILLARD RD	K-14;JA-13	COUNTY
S	WELLER AV	O,T-20	SPRINGFIELD	S	WHITE HILLS DR	V-20	COUNTY	N	WILLARD RD	K-14;L-15	SPRINGFIELD
S	WELLINGTON AV	Q-16	SPRINGFIELD	S	WHITE OAK AV	Q-23	SPRINGFIELD	W	WILLEY ST	H-10,11	COUNTY
S	WELLINGTON DR	T-18	COUNTY	S	WHITE OAK AV	Q-23	COUNTY	W	WILLEY ST	H-10,11	WILLARD
N	WELLS LN	B-9	COUNTY	S	WHITE OAK AV	U-9	REPUBLIC	W	WILLIAM BLAKE CIR	JA-11	COUNTY
E	WELLS ST	H-3	ASH GROVE	E	WHITE OAK DR	R-23	COUNTY	N	WILLIAM ST	H-11	WILLARD
S	WELWOOD AV	R,S-20	SPRINGFIELD	S	WHITE OAK TER	R-23	COUNTY	W	WILLIAM TELL DR	T-11	COUNTY
N	WENTCHELL RD	K-17	COUNTY	W	WHITE PINE ST	O-14,15	SPRINGFIELD	N	WILLIAMS AV	T-10	REPUBLIC
N	WEST AV	T,U-8	REPUBLIC	N	WHITE ROCK AV	T-11	REPUBLIC	S	WILLIAMS AV	Q,R-16	COUNTY
N	WEST AV	L,O-17	SPRINGFIELD	E	WHITEHALL DR	P-23,24	COUNTY	N	WILLIAMS CT	JA-18	COUNTY
S	WEST AV	S,T-17	COUNTY	E	WHITEHALL DR	P-23	SPRINGFIELD	S	WILLIAMS CT	R-16	COUNTY
S	WEST AV	U-8	REPUBLIC	S	WHITEHAVEN CT	U-23	COUNTY	S	WILLIAMS DR	T,U-18	COUNTY
S	WEST AV	O,P-17	SPRINGFIELD	S	WHITEHAVEN DR	U-23	COUNTY	N	WILLIAMS PL	JA-18	COUNTY
N	WEST BYP	L,O-15	SPRINGFIELD	E	WHITESIDE ST	Q-19,22	SPRINGFIELD	W	WILLIAMS ST	T-14	BATTLEFIELD
S	WEST BYP	P,R-15	COUNTY	W	WHITESIDE ST	Q-15,16	COUNTY	W	WILLIAMS ST	L-18	SPRINGFIELD
S	WEST BYP	O-15	SPRINGFIELD	W	WHITESIDE ST	Q-16,19	SPRINGFIELD	E	WILLIAMSBURG ST	U-20	COUNTY
N	WEST GATE AV	L,O-15	SPRINGFIELD	W	WHITETAIL LN	C-16	COUNTY	E	WILLIAMSBURG ST	U-20	SPRINGFIELD
S	WEST GATE AV	O-14,15	SPRINGFIELD	W	WHITETAIL RIDGE LN	U-13	COUNTY	W	WILLIAMSBURG ST	U-17	COUNTY

E	WILLIAMSBURG WALK	V-10	REPUBLIC	S	WINSOR DR	T,U-15	BATTLEFIELD	E	WOODVIEW LN	H-27	COUNTY
N	WILLOW CIR	T-11	REPUBLIC	S	WINTON PL	R-20	SPRINGFIELD	S	WOODWARD AV	Q-22	SPRINGFIELD
S	WILLOW CT	O-21	SPRINGFIELD	E	WISDOM LN	U-20	COUNTY	E	WOODWARD ST	A-5	WALNUT GROVE
W	WILLOW LAKES CV	T-17	COUNTY	E	WISTERIA LN	T-27	COUNTY	E	WOODWARD ST	A-5	WALNUT GROVE
S	WILLOW LN	P-21	SPRINGFIELD	S	WOLVERINE LN	Q-24	COUNTY	N	WOODWIND LN	D-19	COUNTY
S	WILLOW LN	I-11	WILLARD	E	WOMMACK LN	E-29	COUNTY	E	WOOGIE LN	O-24	COUNTY
W	WILLOW POND LN	G-13	COUNTY	N	WOOD LN	B-27	FAIR GROVE	W	WORLD MISSION AVE	Q-15	COUNTY
S	WILLOW ST	V-15	BATTLEFIELD	E	WOOD OAKS ST	U-20	COUNTY	E	WORNALL PL	T-21	SPRINGFIELD
E	WILLOW ST	T-10,11	REPUBLIC	E	WOOD OAKS ST	U-20	SPRINGFIELD	N	WREN RD	H-11	WILLARD
S	WILLOW WATER LN	S-24	COUNTY	E	WOOD ST	V-10	REPUBLIC	S	WRENWOOD DR	JA-29	STRAFFORD
S	WILLOW WAY	JA-28	STRAFFORD	E	WOODBINE CT	JA-27	COUNTY	E	WRIGHT ST	J-12,13	WILLARD
S	WILLOW WICK TRL	S-24	COUNTY	W	WOODBINE RD	H-2	ASH GROVE	W	WRIGHT WOOD AV	K-16	COUNTY
N	WILLOWBROOK LN	H-16	COUNTY	E	WOODBINE ST	JA-21	COUNTY	E	WYATT LN	J-24	COUNTY
W	WILLOWRIDGE LN	H-11	WILLARD	W	WOODBINE ST	JA-18	COUNTY	N	WYNWOOD AV	U-10	REPUBLIC
E	WILSHIRE DR	Q-22,23	SPRINGFIELD	E	WOODBURGE ST	S-23	COUNTY	W	WYNWOOD DR	L-10	COUNTY
E	WILSHIRE ST	Q-23	SPRINGFIELD	S	WOODBURY AV	P,Q-23	COUNTY				
S	WILSON AV	H-2	ASH GROVE	S	WOODBURY PL	P-23	COUNTY				
N	WILSON CT	T-8	REPUBLIC	W	WOODBURY ST	R-16,17	COUNTY				
E	WILSON ST	T-9	REPUBLIC	S	WOODCLIFFE DR	U-22	COUNTY				
S	WILSON ST	B-5	WALNUT GROVE	S	WOODFIELD AV	U-17	COUNTY	N	YARBERRY AV	N-23	SPRINGFIELD
W	WILSON ST	T-8	REPUBLIC	S	WOODFIELD PL	U-17	COUNTY	N	YARBERRY CT	N-23	SPRINGFIELD
S	WILSON CREEK MARKETPLACE RD	S-15	BATTLEFIELD	E	WOODFORD ST	V-22	SPRINGFIELD	N	YATES AV	M-22	SPRINGFIELD
W	WILSONS CREEK BATTLEFIELD ST	U-14	BATTLEFIELD	E	WOODGATE ST	S-20	SPRINGFIELD	S	YELLOWSTONE LN	P-3	COUNTY
S	WILSONS CREEK BLVD	U,V-12	COUNTY	W	WOODHAVEN CT	T-17	COUNTY	S	YELLOWWOOD DR	O-25	COUNTY
S	WILSONS CREEK BLVD	T,U-12	REPUBLIC	E	WOODHAVEN PL	T-21	SPRINGFIELD	W	YEW ST	P-13	COUNTY
E	WILSONS VALLEY BLVD	S-12	REPUBLIC	W	WOODHAVEN ST	T-18	SPRINGFIELD	N	YORK AV	R-12	BROOKLINE
W	WINCHESTER CT	S-16	COUNTY	W	WOODHILL CT	U-18	COUNTY	S	YORK AV	Q,T-15	COUNTY
W	WINCHESTER DR	S-15	COUNTY	E	WOODHUE ST	O-23	SPRINGFIELD	S	YORK AV	O-15	SPRINGFIELD
W	WINCHESTER RD	S-16	COUNTY	E	WOODHURST ST	R-20	SPRINGFIELD	S	YORK CT	O-15	SPRINGFIELD
W	WINCHESTER ST	S-17	SPRINGFIELD	W	WOODLAND DR	U-7	REPUBLIC	N	YORKSHIRE LN	F-12	COUNTY
S	WIND ROSE PL	Q-23	COUNTY	W	WOODLAND HEIGHTS LN	U-16	COUNTY	W	YOUNG ST	M-15	SPRINGFIELD
S	WIND SONG AV	Q-23	COUNTY	S	WOODLAND HILLS AVE	U,V-31	ROGERSVILLE	N	YULAN DR	M-15	SPRINGFIELD
E	WIND SONG ST	Q-23	COUNTY	S	WOODLAND LN	V-24	COUNTY				
S	WINDERMERE AV	T-22	SPRINGFIELD	E	WOODLAND ST	T-9	REPUBLIC				
E	WINDING OAK BEND	I-24	COUNTY	E	WOODLAND ST	R-19,24	SPRINGFIELD				
N	WINDMILL PL	T-10	REPUBLIC	W	WOODLAND ST	R-15	COUNTY	W	ZACHERY ST	B-26	FAIR GROVE
E	WINDMILL WY	T-10	REPUBLIC	W	WOODLAND ST	R-17,19	SPRINGFIELD	W	ZACK LN	R-17	COUNTY
E	WINDSMORE DR	N-23	COUNTY	W	WOODLAND ST	R-17,19	SPRINGFIELD	S	ZANE CT	T-20	SPRINGFIELD
S	WINDSONG AV	Q-23	SPRINGFIELD	S	WOODLAND TRAIL AV	S-24	COUNTY	S	ZARY LN	P-13	COUNTY
E	WINDSONG CT	Q-23	SPRINGFIELD	E	WOODLAWN CIR	O-31	COUNTY	W	ZEPHYR LN	G-18	COUNTY
S	WINDSOR DR	Q-19	SPRINGFIELD	W	WOODLAWN ST	L-11	COUNTY	S	ZIMMER AVE	Q-15	SPRINGFIELD
W	WINDWALKER LN	O-2	COUNTY	W	WOODLAWN ST	L-17,18	SPRINGFIELD	S	ZION LN	S-27	COUNTY
W	WINDWARD PASS	V-16	COUNTY	E	WOODMERE LN	L-29	COUNTY	E	ZOEY ST	E-23	COUNTY
E	WINDY HILL	Q-24	COUNTY	S	WOODPOINTE AV	T-18	SPRINGFIELD	W	ZURICH CIR	T-11	COUNTY
N	WINDY HILL LN	F-14	COUNTY	W	WOODRIDGE ST	L-18	SPRINGFIELD				
N	WINDY OAKS LN	E-23	COUNTY	W	WOODS END DR	J-14	COUNTY				
W	WINDY RIDGE LN	K-18	COUNTY	N	WOODSEY LN	C-20	COUNTY				
N	WINFIELD DR	N-24	COUNTY	W	WOODSHILL CT	P-15	COUNTY				
S	WINGATE LN	T-25	COUNTY	S	WOODSIDE CIR	V-23	SPRINGFIELD				
S	WINGS LN	R-4	COUNTY	E	WOODSIDE ST	R-23	SPRINGFIELD				
W	WINKLER ST	S-18	SPRINGFIELD	E	WOODSIDE WY	R-23	COUNTY				
E	WINNFIELD LN	V-26	COUNTY	S	WOODSMAN ST	C-26	FAIR GROVE				
S	WINSHIP LN	Q-9	COUNTY	S	WOODSTOCK AV	R-23	COUNTY				
S	WINSLOW CT	U-19	SPRINGFIELD	S	WOODSTOCK AV	R-23	SPRINGFIELD				
				S	WOODSTOCK DR	S-23	COUNTY				

- Y -

- Z -